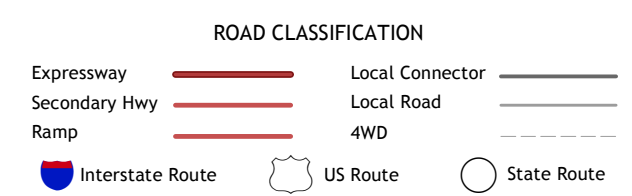

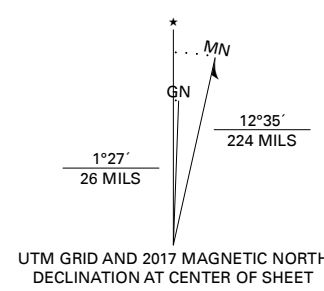


Produced by the United States Geological Survey

North American Datum of 1983 (NAD83)
World Geodetic System of 1984 (WGS84), Projection and
1 000-meter grid/Universal Transverse Mercator, Zone 11T
This map is not a legal document. Boundaries may be
generalized for this map scale. Private lands within government
reservations may not be shown. Obtain permission before
entering private lands.

Imagery.....NAIP, June 2015 - September 2015
Roads.....U.S. Census Bureau, 2018
Names.....GNIS, 1980
Hydrography.....National Hydrography Dataset, 2003 - 2015
Contours.....National Elevation Dataset, 1999 - 2018
Boundaries.....Multiple sources; see metadata file 2016 - 2017
Public Land Survey System.....BLM, 2018
Wetlands.....FWS National Wetlands Inventory 2013



1	2	3
4	5	6
7	8	

ADJOINING QUADRANGLES

1 Boles Reservoir
2 Harris Canyon
3 Knoll Mountain
4 Loomis Mountain
5 Wine Cup Ranch
6 Summer Camp
7 Melandco
8 Wine Cup Ranch SW

WILKINS, NV
2018

