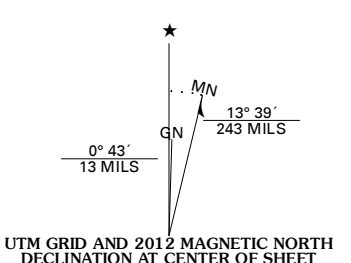
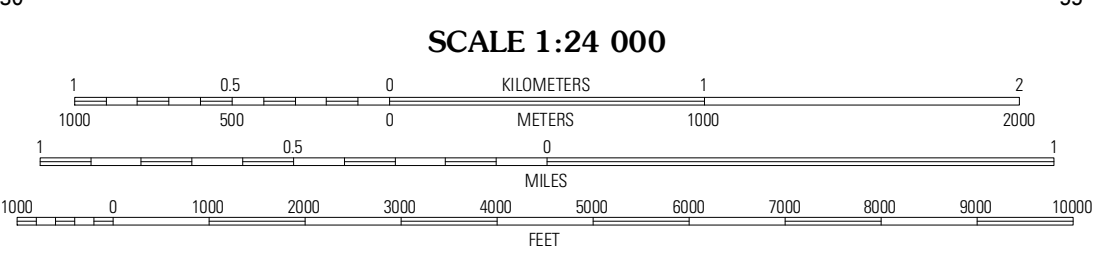


Produced by the United States Geological Survey
North American Datum of 1983 (NAD83)
World Geodetic System of 1984 (WGS84). Projection and
1 000-meter grid: Universal Transverse Mercator, Zone 11T
10 000-foot ticks: Nevada Coordinate System of 1983 (east
zone), Idaho Coordinate System of 1983 (west zone)

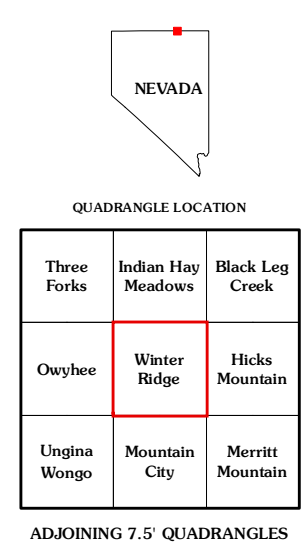
Imagery.....NAIP, July 2009 - June 2010
Roads.....©2006-2011 TomTom
Roads within US Forest Service Lands.....FSSTopo Data
with limited Forest Service updates, 2009
Names.....©GNIS, 2011
Hydrography.....National Hydrography Dataset, 2009
Contours.....National Elevation Dataset, 2002
Boundaries.....Census, IBWC, IBC, USGS, 1972 - 2010



| | |
|-----------------------|--------------------|
| U.S. National Grid | 100,000m Square ID |
| NG | |
| Grid Zone Designation | 11T |



CONTOUR INTERVAL 40 FEET
NORTH AMERICAN VERTICAL DATUM OF 1988
This map was produced to conform with the
National Geospatial Program US Topo Product Standard, 2011.
A metadata file associated with this product is draft version 0.6.1



ROAD CLASSIFICATION

| | |
|------------------|-------------------------|
| Interstate Route | State Route |
| US Route | Local Road |
| Ramp | 4WD |
| Interstate Route | US Route |
| FS Primary Route | FS Passenger Route |
| | FS High Clearance Route |

Check with local Forest Service unit
for current travel conditions and restrictions.

WINTER RIDGE, NV-ID
2012

QUADRANGLE LOCATION

| | | |
|--------------|--------------------|------------------|
| Three Forks | Indian Hay Meadows | Black Leg Creek |
| Owyhee | Winter Ridge | Hicks Mountain |
| Uingna Wonga | Mountain City | Merritt Mountain |

ADJOINING 7.5' QUADRANGLES