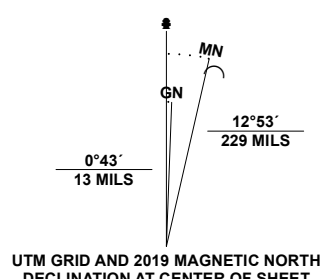


Produced by the United States Geological Survey

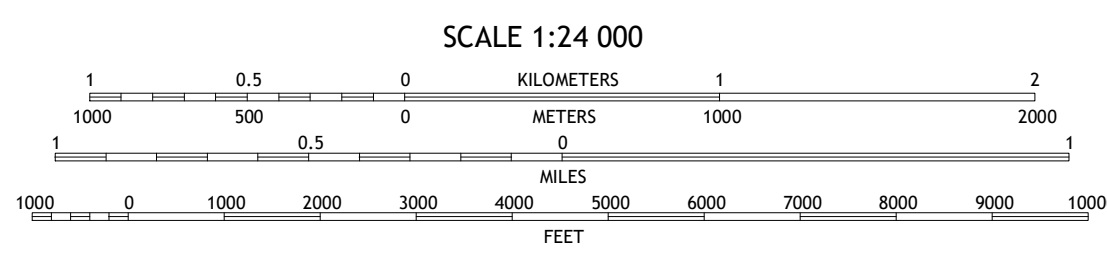
North American Datum of 1983 (NAD83) World Geodetic System of 1984 (WGS84) Projection and 1 000-meter grid/Universal Transverse Mercator, Zone 11T

This map is not a legal document. Boundaries may be generalized for this map scale. Private lands within government reservations may not be shown. Obtain permission before entering private lands.

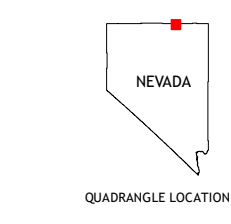
Imagery: N.A.I.P., August 2017 - July 2019 Roads: U.S. Census Bureau, 2016 - 2018



UTM GRID AND 2019 MAGNETIC NORTH DECLINATION AT CENTER OF SHEET



SCALE 1:24 000 CONTOUR INTERVAL 40 FEET NORTH AMERICAN VERTICAL DATUM OF 1988



QUADRANGLE LOCATION

Table with 3 columns and 3 rows showing adjacent quadrangles: 1 Three Forks, 2 Indian Hay Meadows, 3 Black Leg Creek, 4 Owyhee, 5 Hicks Mountain, 6 Ungwa Wonga, 7 Mountain City, 8 Merritt Mountain

ROAD CLASSIFICATION legend table with symbols for Expressway, Secondary Hwy, Interstate Route, FS Primary Route, Local Connector, Local Road, 4WD, US Route, FS Passenger Route, State Route, FS High Clearance Route

Check with local Forest Service unit for current travel conditions and restrictions.

WINTER RIDGE, NV, ID 2021

