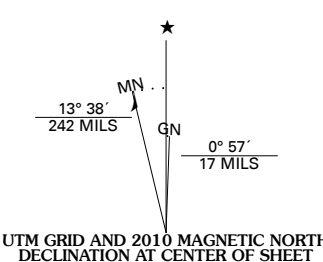


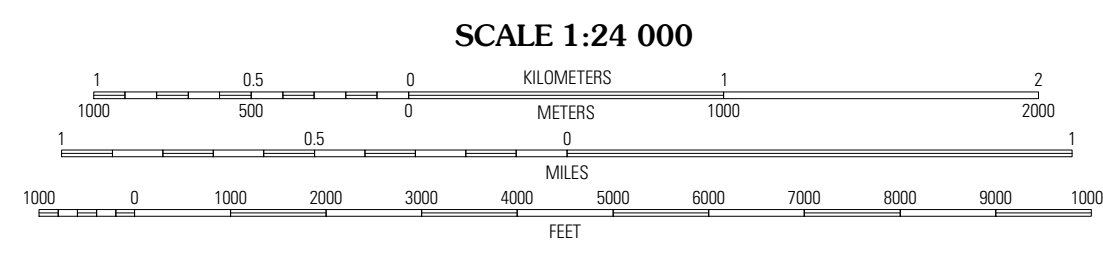


Produced by the United States Geological Survey
North American Datum of 1983 (NAD83).
World Geodetic System of 1984 (WGS84). Projection and
1 000-meter grid: Universal Transverse Mercator, Zone 18T
10 000-foot ticks: New York Coordinate System of 1983
(east zone) and Connecticut Coordinate System of 1983

Imagery:.....NAIP, May 2008 - July 2008
Roads:.....US Census Bureau TIGER data
with limited USGS updates, 2006 - 2008
Name:.....GNIS, 2008
Hydrography:.....National Hydrography Dataset, 2008
Contours:.....National Elevation Dataset, 1999



U.S. National Grid
100,000m Square ID
XM
Grid Zone Designation
18T

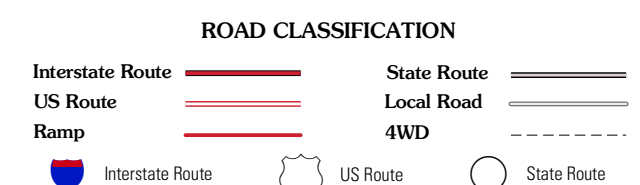


CONTOUR INTERVAL 10 FEET

This map was produced to conform with version 0.5.10 of the
draft USGS Standards for 7.5-Minute Quadrangle Maps.
A metadata file associated with this product is also draft version 0.5.10



QUADRANGLE LOCATION		
Pine Plains	Milerton	Sharon
Milbrook	Amenia	Ellsworth
Verbank	Dover Plains	Kent



AMENIA, NY-CT
2010

ADJOINING 7.5 QUADRANGLES