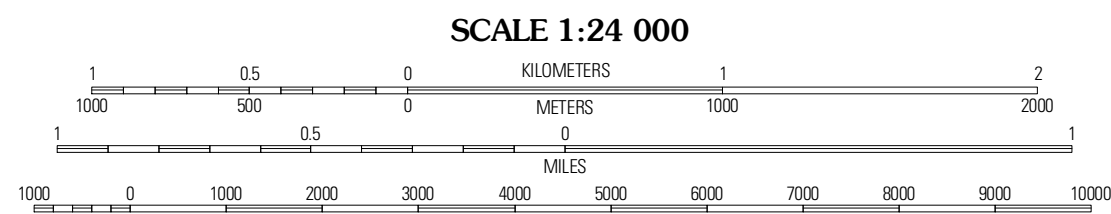



Produced by the United States Geological Survey
North American Datum of 1983 (NAD83)
World Geodetic System of 1984 (WGS84). Projection and
1 000-meter grid: Universal Transverse Mercator, Zone 18T
(east zone)

Imagery.....NAIP, July 2008 - October 2008
Roads.....US Census Bureau TIGER data
with limited USGS updates, 2006
Names.....GNIS, 2008
Hydrography.....National Hydrography Dataset, 2008
Contours.....National Elevation Dataset, 1999



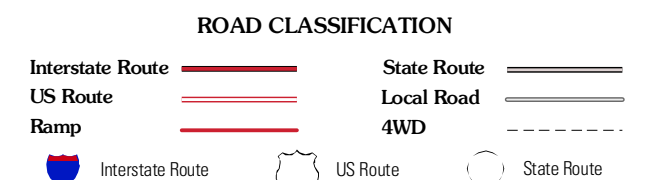
CONTOUR INTERVAL 20 FEET
NORTH AMERICAN VERTICAL DATUM OF 1988
This map was produced to conform with version 0.5.10 of the
draft USGS Standards for 7.5-Minute Quadrangle Maps.
A metadata file associated with this product is also draft version 0.5.10



QUADRANGLE LOCATION

Upper Saranac Lake	Saranac Lake	McKenzie Mountain
Stony Creek Mountain	Ampersand Lake	Street Mountain
Hempshall Mountain	Suttons Peak	Mount Adams

ADJOINING 7.5 QUADRANGLES



AMPERSAND LAKE, NY
2010