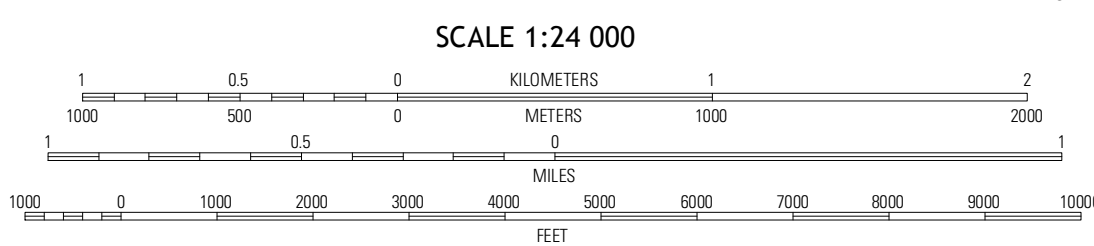
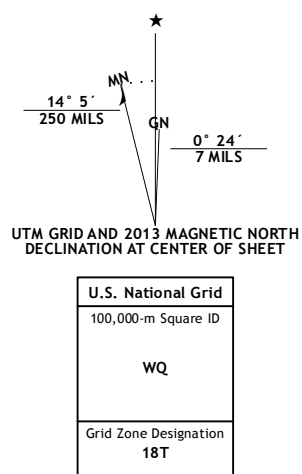
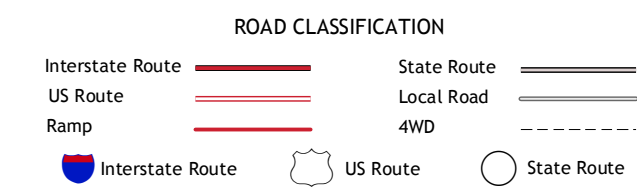


**Produced by the United States Geological Survey**  
 North American Datum of 1983 (NAD83)  
 World Geodetic System of 1984 (WGS84). Projection and  
 1 000-meter grid: Universal Transverse Mercator, Zone 18T  
 10 000-foot ticks: New York Coordinate System of 1983 (east  
 zone)  
 Imagery.....NAIP, September 2011  
 Roads.....©2006-2012 TomTom  
 Names.....©2006-2012 TomTom  
 Hydrography.....National Hydrography Dataset, 2011  
 Contours.....National Elevation Dataset, 1999  
 Boundaries.....Census, IBWC, IBC, USGS, 1972 - 2012



Bombay	Pitt Covington	Constable
Braunton	Bangor	Malone
Saint Regis Falls	Santa Clara	Lake Titus

ADJOINING 7.5 QUADRANGLES



CONTOUR INTERVAL 10 FEET  
 NORTH AMERICAN VERTICAL DATUM OF 1988

This map was produced to conform with the  
 National Geospatial Program US Topo Product Standard, 2011.  
 A metadata file associated with this product is draft version 0.6.7