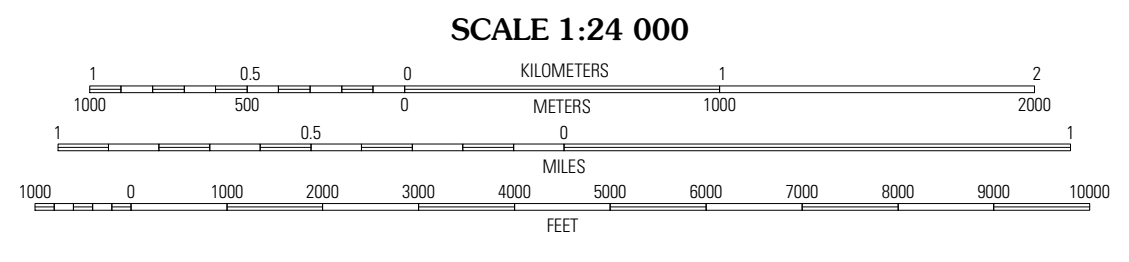
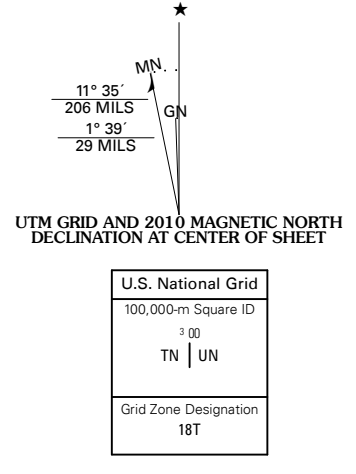




Produced by the United States Geological Survey  
North American Datum of 1983 (NAD83)  
World Geodetic System of 1984 (WGS84). Projection and  
1 000-meter grid: Universal Transverse Mercator, Zone 18T  
10 000-foot ticks: New York Coordinate System of 1983  
(central zone)

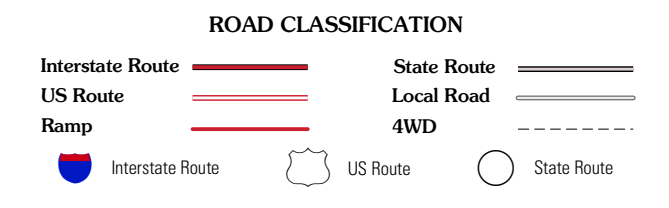
Imagery:.....NAIP, August 2008  
Roads:.....US Census Bureau TIGER data  
with limited USGS updates, 2008  
Names:.....GNIS, 2008  
Hydrography:.....National Hydrography Dataset, 2008  
Contours:.....National Elevation Dataset, 1998



QUADRANGLE LOCATION

Honeoye Falls	Victor	Canandaigua
Honeoye	<b>Bristol Center</b>	Canandaigua Lake
Springwater	Bristol Springs	Middlesex

ADJOINING 7.5 QUADRANGLES



This map was produced to conform with version 0.5.10 of the  
draft USGS Standards for 7.5-Minute Quadrangle Maps.  
A metadata file associated with this product is also draft version 0.5.10

**BRISTOL CENTER, NY**  
2010