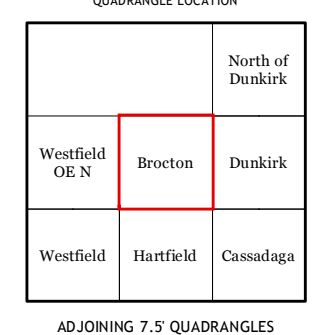
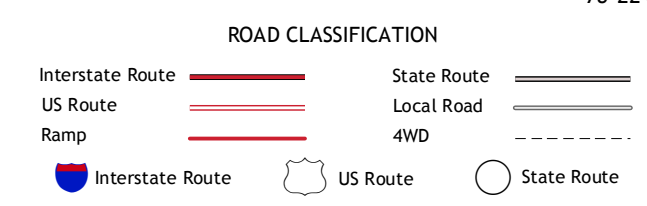
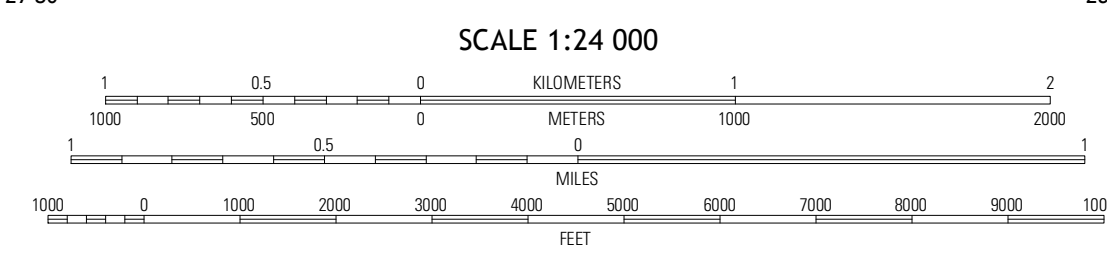
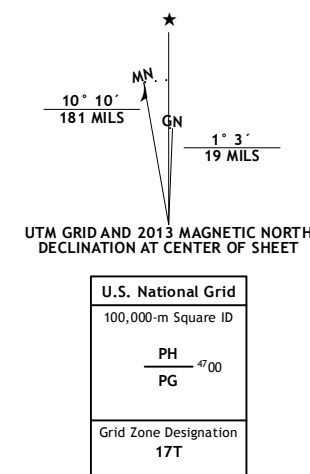


Produced by the United States Geological Survey  
North American Datum of 1983 (NAD83). Projection and  
1000-meter grid: Universal Transverse Mercator, Zone 17T  
10,000-foot ticks: New York Coordinate System of 1983 (west  
zone)

Imagery.....NAIP, May 2011 - June 2011  
Roads.....©2006-2012 TomTom  
Names.....©2006-2012 TomTom  
Hydrography.....National Hydrography Dataset, 2011  
Contours.....National Elevation Dataset, 1999  
Boundaries.....Census, IBWC, IBC, USGS, 1972 - 2012



CONTOUR INTERVAL 10 FEET  
NORTH AMERICAN VERTICAL DATUM OF 1988

This map was produced to conform with the  
National Geospatial Program US Topo Product Standard, 2011.  
A metadata file associated with this product is draft version 0.6.7

**BROCTON, NY**  
2013