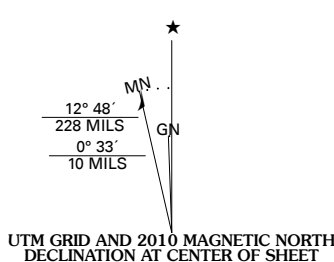


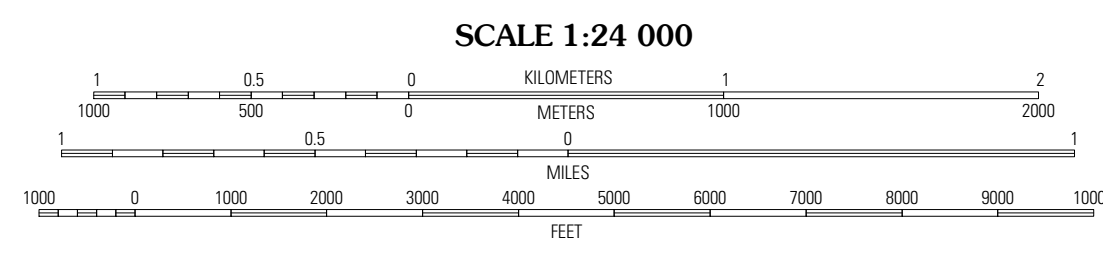


Produced by the United States Geological Survey  
North American Datum of 1983 (NAD83)  
World Geodetic System of 1984 (WGS84). Projection and  
1 000-meter grid: Universal Transverse Mercator, Zone 18T  
10 000-foot ticks: New York Coordinate System of 1983  
(central zone)

Imagery:.....NAP, July 2008 - September 2008  
Roads:.....US Census Bureau TIGER data  
with limited USGS updates, 2006  
Names:.....GNIS, 2008  
Hydrography:.....National Hydrography Dataset, 2008  
Contours:.....National Elevation Dataset, 1998



|                       |
|-----------------------|
| U.S. National Grid    |
| 100,000m Square ID    |
| VP = 00               |
| VN = 01               |
| Grid Zone Designation |
| 18T                   |



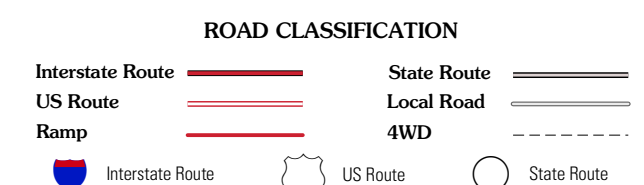
This map was produced to conform with version 0.5.10 of the  
draft USGS Standards for 7.5-Minute Quadrangle Maps.  
A metadata file associated with this product is also draft version 0.5.10



QUADRANGLE LOCATION

|              |                    |              |
|--------------|--------------------|--------------|
| Williamstown | Westdale           | Florence     |
| Panther Lake | <b>Camden West</b> | Camden East  |
| Cleveland    | Jewell             | Sylvan Beach |

ADJOINING 7.5' QUADRANGLES



**CAMDEN WEST, NY**  
2010