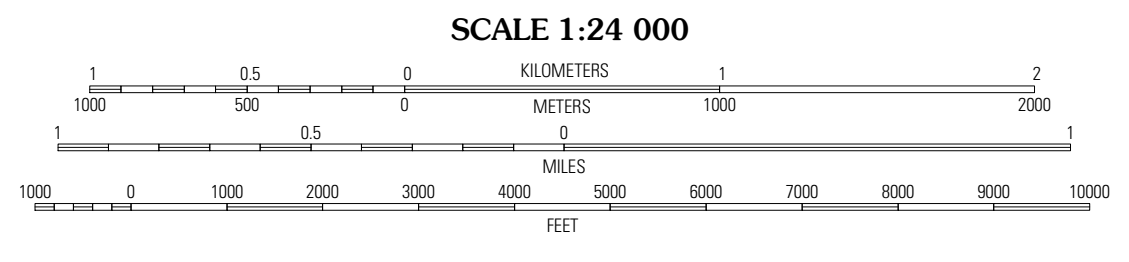
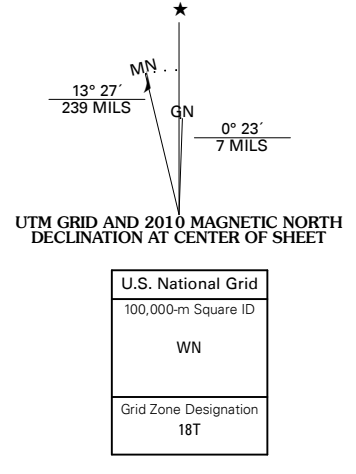




Produced by the United States Geological Survey
North American Datum of 1983 (NAD83)
World Geodetic System of 1984 (WGS84). Projection and
1 000-meter grid: Universal Transverse Mercator, Zone 18T
10 000-foot ticks: New York Coordinate System of 1983
(east zone)

Imagery:.....NAIP, October 2008
Roads:.....US Census Bureau TIGER data
with limited USGS updates, 2004 - 2007
Names:.....GNIS, 2008
Hydrography:.....National Hydrography Dataset, 2008
Contours:.....National Elevation Dataset, 1998



SCALE 1:24 000

CONTOUR INTERVAL 20 FEET

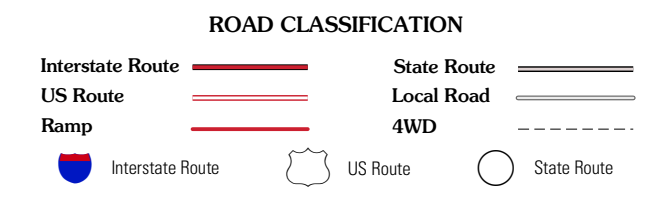
This map was produced to conform with version 0.5.10 of the
draft USGS Standards for 7.5-Minute Quadrangle Maps.
A metadata file associated with this product is also draft version 0.5.10



QUADRANGLE LOCATION

Canajoharie	Randall	Tribes Hill
Sharon Springs	Carlisle	Esperance
Richmondville	Cobleskill	Schoharie

ADJOINING 7.5 QUADRANGLES



CARLISLE, NY
2010