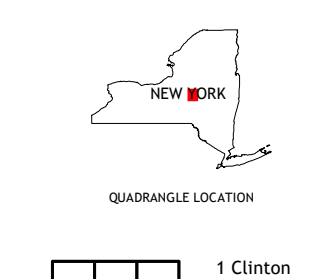
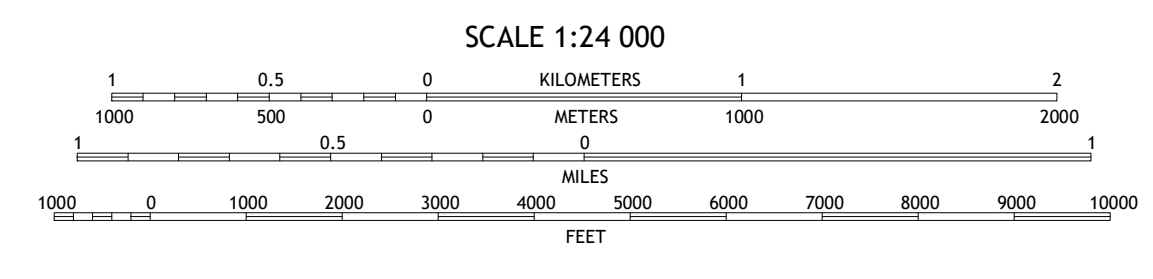
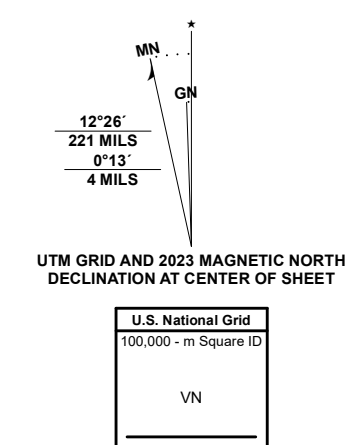


**Produced by the United States Geological Survey**  
 North American Datum of 1983 (NAD83)  
 World Geodetic System of 1984 (WGS84), Projection and  
 1 000-meter grid/Universal Transverse Mercator, Zone 18T  
 This map is not a legal document. Boundaries may be  
 generalized for this map scale. Private lands within government  
 reservations may not be shown. Obtain permission before  
 entering private lands.

Imagery.....NAIP, September 2017 - December 2017  
 Roads.....U.S. Census Bureau, 2016  
 Names.....GNS, 1980 - 2023  
 Hydrography.....National Hydrography Dataset, 2001 - 2020  
 Contours.....National Elevation Dataset, 2017  
 Boundaries.....Multiple sources; see metadata file 2021 - 2022  
 Wetlands.....FWS National Wetlands Inventory 1982 - 1985



ADJOINING QUADRANGLES

1	2	3
4	5	6
7	8	

1 Clinton  
 2 Utica West  
 3 Utica East  
 4 Oriskany Falls  
 5 West Winfield  
 6 Hubbardsville  
 7 Brookfield  
 8 Unadilla Forks

