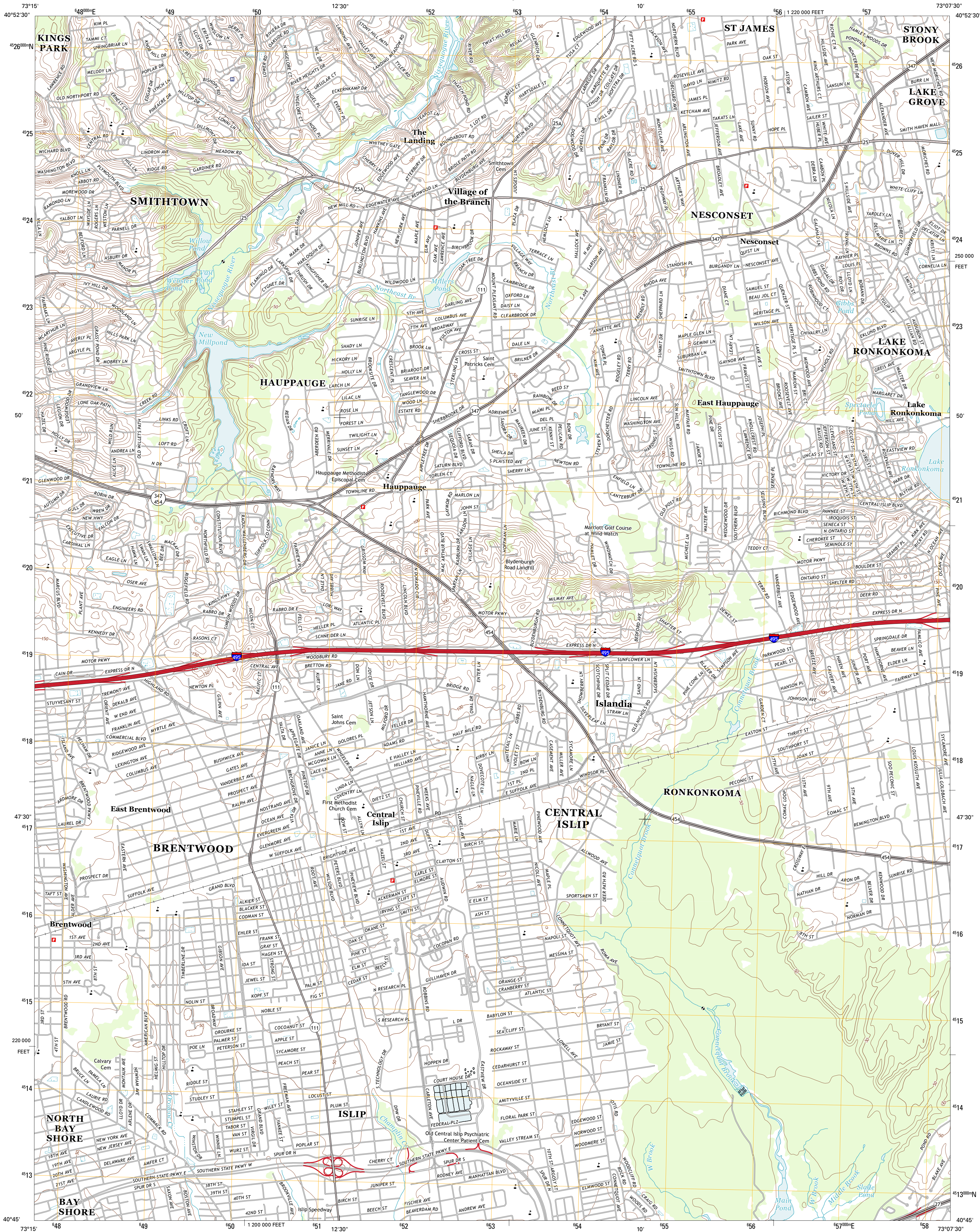




U.S. DEPARTMENT OF THE INTERIOR
U. S. GEOLOGICAL SURVEY

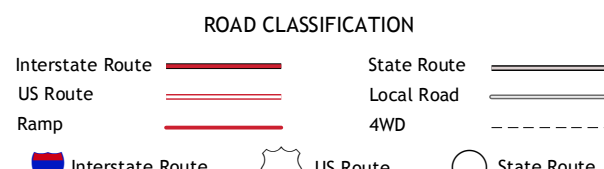
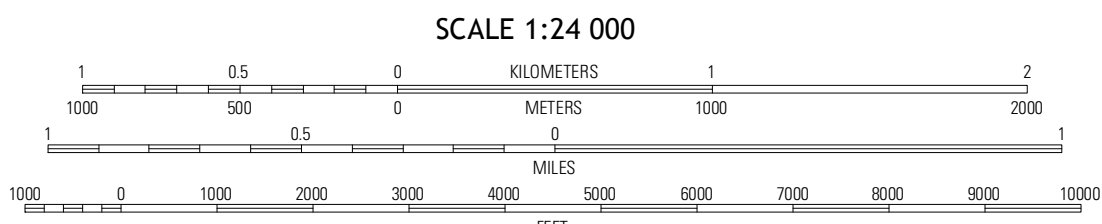
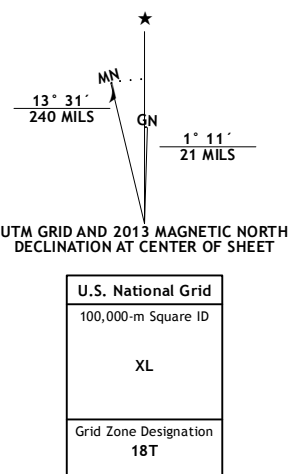


CENTRAL ISLIP QUADRANGLE
NEW YORK-SUFFOLK CO.
7.5-MINUTE SERIES



Produced by the United States Geological Survey
North American Datum of 1983 (NAD83). Projection and
World Geodetic System of 1984 (WGS84). Contour interval
1000-foot ticks: Universal Transverse Mercator, Zone 18T
10 000-foot ticks: New York Coordinate System of 1983 (long
island zone)

Imagery.....NAIP, May 2011
Roads.....©2006-2012 TomTom
Names.....©2006-2012 TomTom
Hydrography.....National Hydrography Dataset, 2011
Contours.....National Elevation Dataset, 1998
Boundaries.....Census, IBC, IBC, USGS, 1972 - 2012



Northport	Saint James	Port Jefferson
Greenlawn	Central Islip	Patchogue
Bay Shore West	Bay Shore East	Sayville

CENTRAL ISLIP, NY
2013