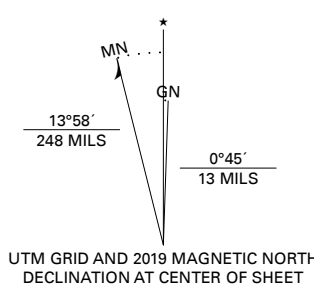


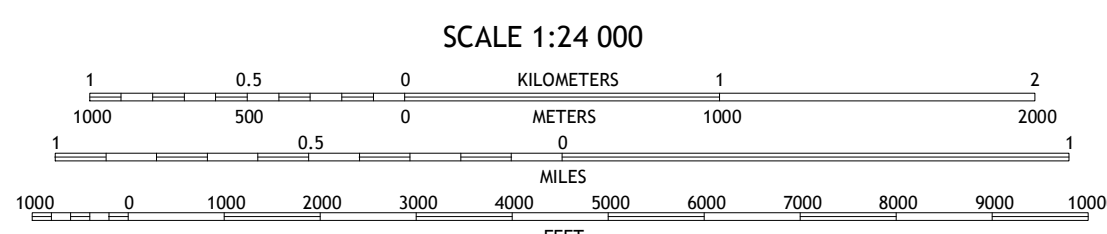

Produced by the United States Geological Survey

North American Datum of 1983 (NAD83)
World Geodetic System of 1984 (WGS84), Projection and
1 000-meter grid; Universal Transverse Mercator, Zone 18T
This map is not a legal document. Boundaries may be
generalized for this map scale. Private lands within government
reservations may not be shown. Obtain permission before
entering private lands.

Imagery.....NAIP, September 2017 - December 2017
Roads.....U.S. Census Bureau, 2016
Names.....GNS, 1980 - 2019
Hydrography.....National Hydrography Dataset, 2003 - 2019
Contours.....National Elevation Dataset, 1999 - 2018
Boundaries.....Multiple sources; see metadata file 2015
Wetlands.....FWS National Wetlands Inventory 1981 - 2010



UTM GRID AND 2019 MAGNETIC NORTH
DECLINATION AT CENTER OF SHEET



SCALE 1:24 000
CONTOUR INTERVAL 10 FEET
NORTH AMERICAN VERTICAL DATUM OF 1988

This map was produced to conform with the
National Geospatial Program US Topo Product Standard, 2011.
A metadata file associated with this product is draft version 0.6.18



NEW YORK
QUADRANGLE LOCATION

1	2
3	4
5	6
7	

- 1 Churubusco OE N
- 2 Ellenburg Depot OE N
- 3 Chateaugay
- 4 Ellenburg Depot
- 5 Brainardville
- 6 Ellenburg Center
- 7 Ellenburg Mountain

ROAD CLASSIFICATION	
	Expressway
	Secondary Hwy
	Ramp
	Interstate Route
	US Route
	State Route
	Local Connector
	Local Road
	4WD

CHURUBUSCO, NY, QC

2019



NSN 7 16 4 3 0 1 6 3 3 6 5 0 6 9
NSA REF NO. USGS 24 K 8 7 4 B