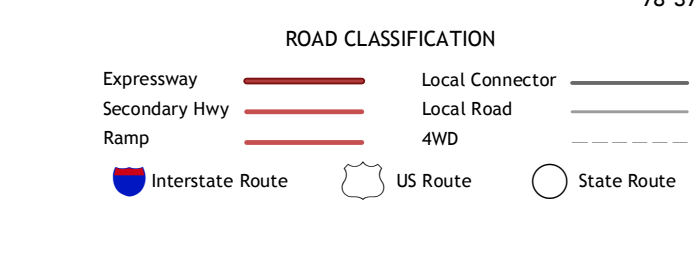
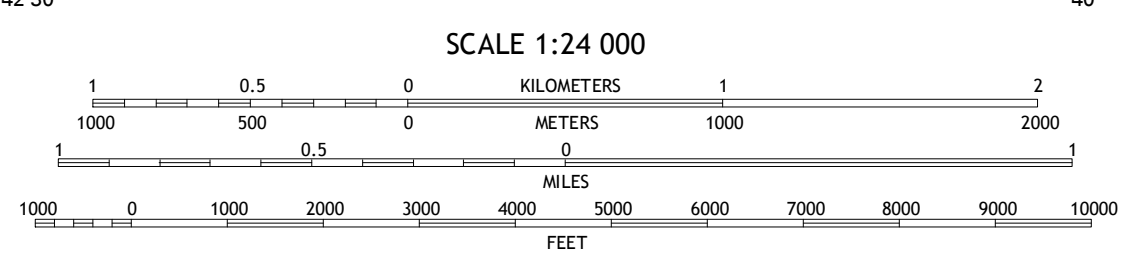
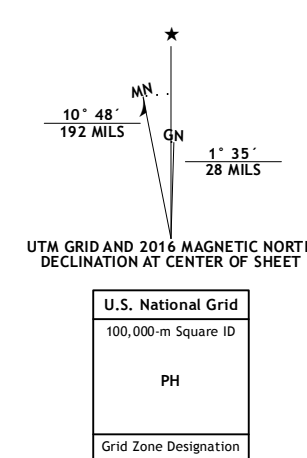


Produced by the United States Geological Survey  
North American Datum of 1983 (NAD83)  
World Geodetic System of 1984 (WGS84). Projection and 1 000-meter grid: Universal Transverse Mercator, Zone 17T (10 000-foot ticks: New York Coordinate System of 1983 (west zone))



ADJOINING QUADRANGLES

|   |   |   |
|---|---|---|
| 1 | 2 | 3 |
| 4 | 5 | 6 |
| 7 | 8 |   |

- 1 Cambria
- 2 Lockport
- 3 Gasport
- 4 Tonawanda East
- 5 Wolcottville
- 6 Buffalo NE
- 7 Lancaster
- 8 Clarence

CLARENCE CENTER, NY 2016

