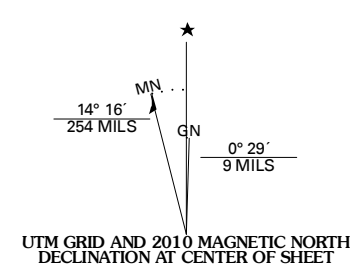


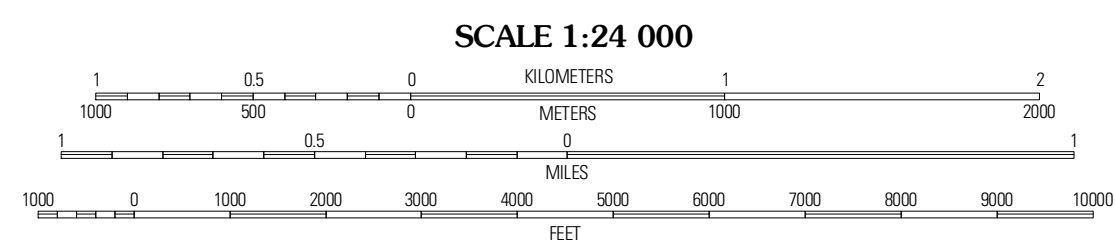


Produced by the United States Geological Survey  
North American Datum of 1983 (NAD83)  
US Census Bureau TIGER data with limited USGS updates, 2006  
World Geodetic System of 1984 (WGS84). Projection and 1 000-meter grid; Universal Transverse Mercator, Zone 18T  
10 000-foot ticks: New York Coordinate System of 1983 (east zone)

Imagery.....NAIP, July 2008 - October 2008  
Roads.....US Census Bureau TIGER data with limited USGS updates, 2006  
Names.....GNIS, 2008  
Hydrography.....National Hydrography Dataset, 2008  
Contours.....National Elevation Dataset, 1999



U.S. National Grid 100,000 Square Meters
WQ
Grid Zone Designation 18T



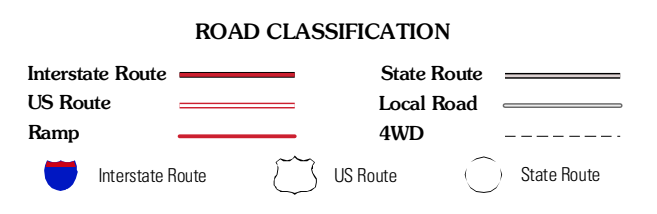
CONTOUR INTERVAL 10 FEET  
NORTH AMERICAN VERTICAL DATUM OF 1988  
This map was produced to conform with version 0.5.10 of the draft USGS Standards for 7.5-Minute Quadrangle Maps. A metadata file associated with this product is also draft version 0.5.10



QUADRANGLE LOCATION

Fert	Constable	Burke
Bangor	Malone	Cham Falls

ADJOINING 7.5 QUADRANGLES



CONSTABLE, NY-QC  
2010