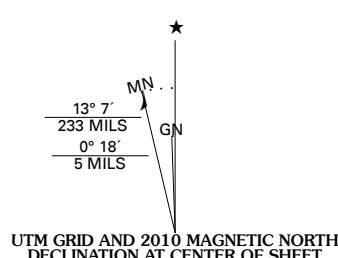


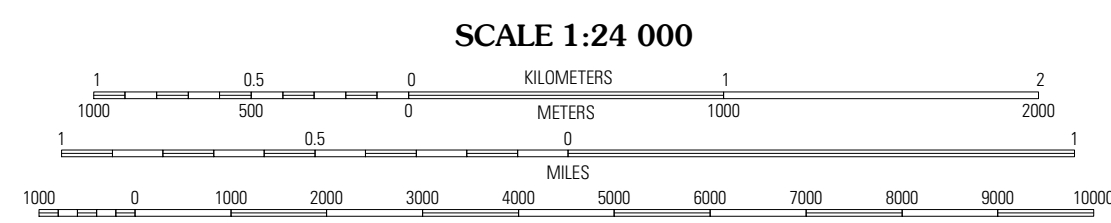


Produced by the United States Geological Survey
North American Datum of 1983 (NAD83)
World Geodetic System of 1984 (WGS84). Projection and
1 000-meter grid: Universal Transverse Mercator, Zone 18T
10 000-foot ticks: New York Coordinate System of 1983
(central zone)

Imagery.....NAIP, July 2006 - September 2008
Roads.....US Census Bureau TIGER data
with limited USGS updates, 2007
Names.....GNIS, 2009
Hydrography.....National Hydrography Dataset, 2006
Contours.....National Elevation Dataset, 1998



U.S. National Grid
100,000m Square ID
VP
Grid Zone Designation
18T



SCALE 1:24 000

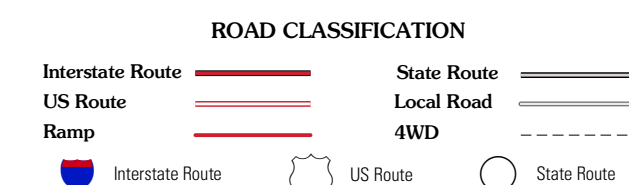
CONTOUR INTERVAL 10 FEET
This map was produced to conform with version 0.5.10 of the
draft USGS Standards for 7.5-Minute Quadrangle Maps.
A metadata file associated with this product is also draft version 0.5.10



QUADRANGLE LOCATION

Page	Genfield	Stratfordham
High Market	Constableville	Port Leyden
Point Rock	West Leyden	Boonville

ADJOINING 7.5 QUADRANGLES



CONSTABLEVILLE, NY
2010