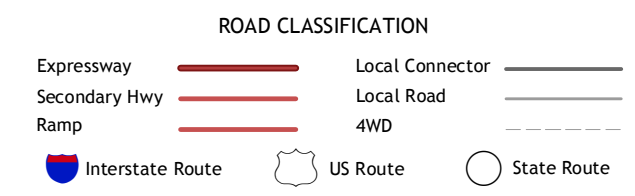
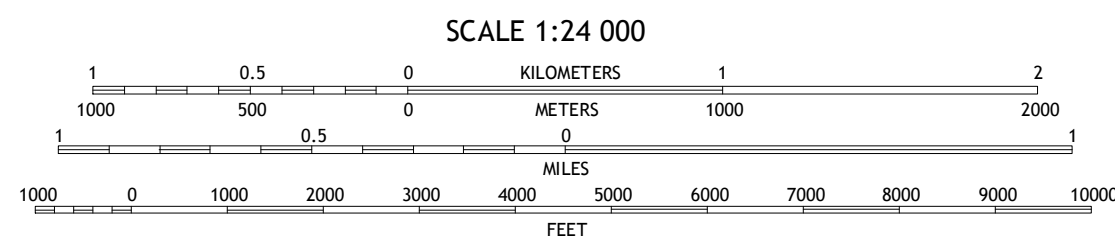
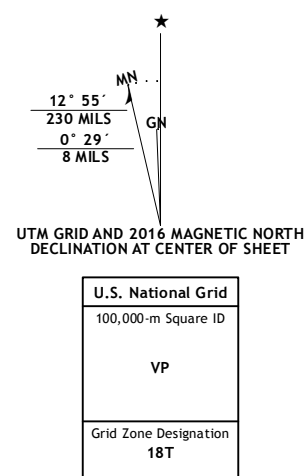


Produced by the United States Geological Survey North American Datum of 1983 (NAD83) World Geodetic System of 1984 (WGS84) Projection and 1000-meter grid: Universal Transverse Mercator, Zone 18T 10 000-foot ticks: New York Coordinate System of 1983 (central zone)



ADJOINING QUADRANGLES

1	2	3
4	5	6
7	8	9

- 1 Black River
- 2 Deferiet
- 3 North Wilna
- 4 Rutland Center
- 5 Carthage
- 6 Barnes Corners
- 7 New Boston
- 8 West Lowville

COPENHAGEN, NY 2016

