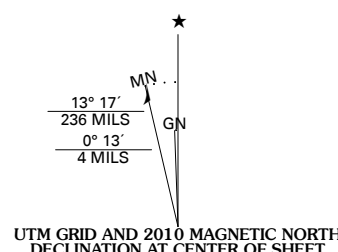


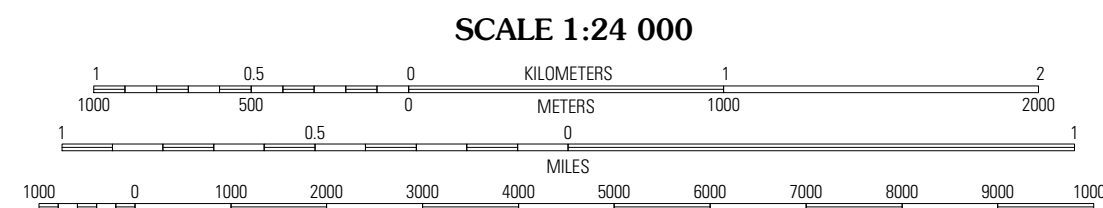
Produced by the United States Geological Survey  
North American Datum of 1983 (NAD83)  
World Geodetic System of 1984 (WGS84). Projection and  
1 000-meter grid: Universal Transverse Mercator, Zone 18T  
10 000-foot ticks: New York Coordinate System of 1983  
(central zone)

Imagery.....NAIP, May 2008 - September 2008  
Roads.....US Census Bureau TIGER data  
with limited USGS updates, 2007  
Names.....National Hydrography Dataset, 2008  
Hydrography.....National Hydrography Dataset, 2008  
Contours.....National Elevation Dataset, 1998



UTM GRID AND 2010 MAGNETIC NORTH  
DECLINATION AT CENTER OF SHEET

U.S. National Grid
100,000m Square ID
VP
Grid Zone Designation
18T



SCALE 1:24 000

CONTOUR INTERVAL 10 FEET

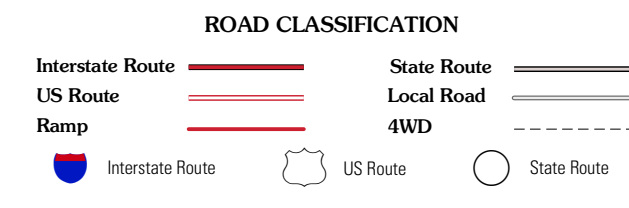
This map was produced to conform with version 0.5.10 of the  
draft USGS Standards for 7.5-Minute Quadrangle Maps.  
A metadata file associated with this product is also draft version 0.5.10



NEW YORK

Croghan	Belfort	Soft Maple Reservoir
Lowville	Crystal Dale	Number Four
Glenfield	Brantingham	Copper Lake

ADJOINING 7.5' QUADRANGLES



ROAD CLASSIFICATION

**CRYSTAL DALE, NY**  
2010