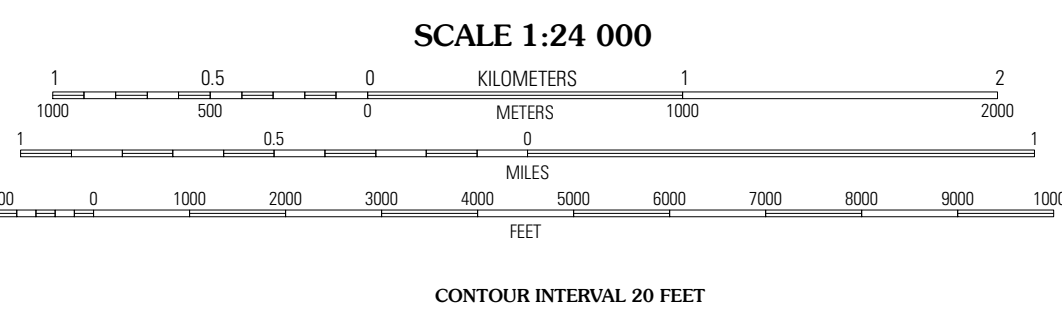
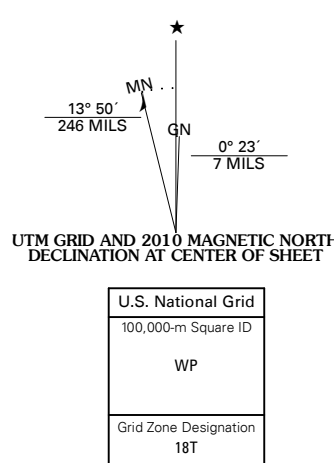


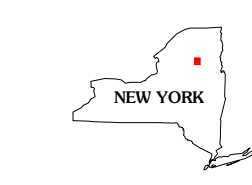


Produced by the United States Geological Survey
North American Datum of 1983 (NAD83)
World Geodetic System of 1984 (WGS84). Projection and
1 000-meter grid: Universal Transverse Mercator, Zone 18T
10 000-foot ticks: New York Coordinate System of 1983
(east zone)

Imagery.....NAIP, September 2008 - October 2008
Roads.....US Census Bureau TIGER data
with limited USGS updates, 2007
Names.....GNS, 2008
Hydrography.....National Hydrography Dataset, 2008
Contours.....National Elevation Dataset, 1998



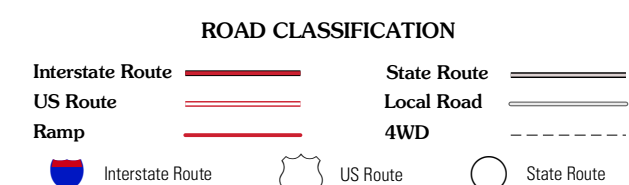
This map was produced to conform with version 0.5.10 of the
draft USGS Standards for 7.5-Minute Quadrangle Maps.
A metadata file associated with this product is also draft version 0.5.10



QUADRANGLE LOCATION

Little Tupper Lake	Grampus Lake	Kempshall Mountain
Forked Lake	Deerland	Dan Brook Mountain
Sargent Ponds	Blue Mountain Lake	Rock Lake

ADJOINING 7.5' QUADRANGLES



DEERLAND, NY
2010