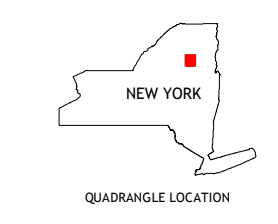
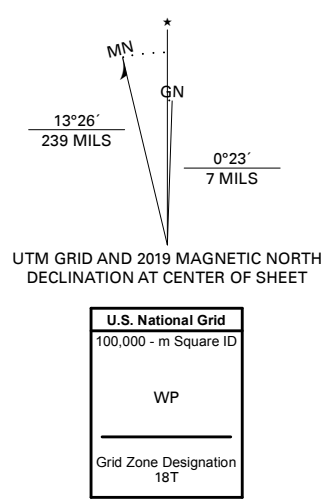


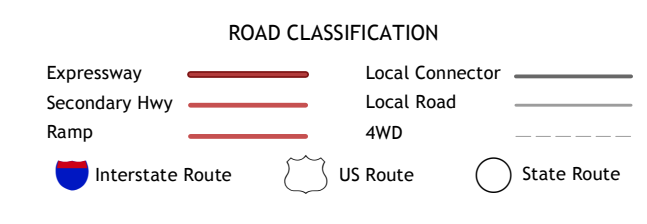
**Produced by the United States Geological Survey**  
 North American Datum of 1983 (NAD83)  
 World Geodetic System of 1984 (WGS84), Projection and  
 1 000-meter grid/Universal Transverse Mercator, Zone 18T  
 This map is not a legal document. Boundaries may be  
 generalized for this map scale. Private lands within government  
 reservations may not be shown. Obtain permission before  
 entering private lands.

Imagery.....NAIP, September 2017 - December 2017  
 Roads.....U.S. Census Bureau, 2016  
 Names.....GNS, 1980 - 2019  
 Hydrography.....National Hydrography Dataset, 1899 - 2019  
 Contours.....National Elevation Dataset, 1998 - 1999  
 Boundaries.....Multiple sources; see metadata file 2017 - 2018  
 Wetlands.....FWS National Wetlands Inventory 2009 - 2010



1	2	3
4	5	6
7	8	

ADJOINING QUADRANGLES



- 1 Little Tupper Lake
- 2 Grampus Lake
- 3 Kempshall Mountain
- 4 Fairlee Lake
- 5 Dun Brook Mountain
- 6 Sargent Ponds
- 7 Blue Mountain Lake
- 8 Rock Lake

