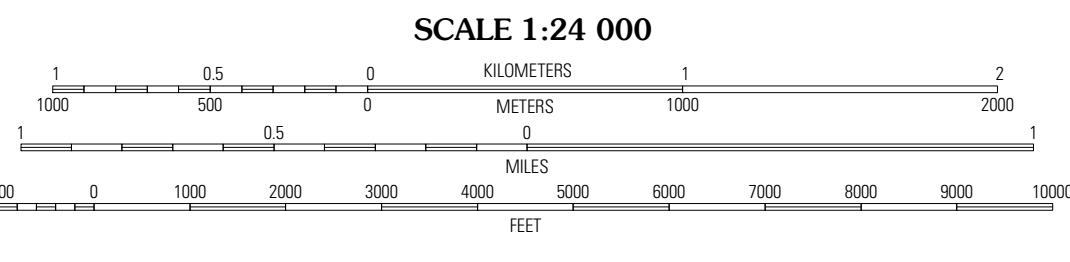





Produced by the United States Geological Survey  
North American Datum of 1983 (NAD83)  
World Geodetic System of 1984 (WGS84). Projection and  
1 000-meter grid: Universal Transverse Mercator, Zone 18T  
10 000-foot ticks: New York Coordinate System of 1983  
(east zone)

Imagery:.....NAIP, July 2008  
Roads:.....US Census Bureau TIGER data  
with limited USGS updates, 2006  
Names:.....GNIS, 2008  
Hydrography:.....National Hydrography Dataset, 2008  
Contours:.....National Elevation Dataset, 1998



CONTOUR INTERVAL 40 FEET

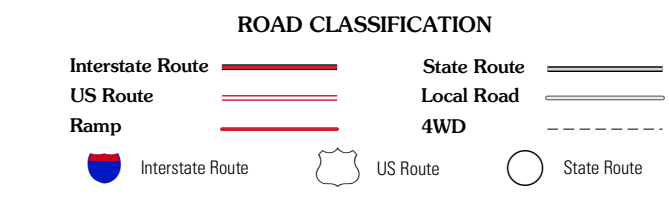
This map was produced to conform with version 0.5.10 of the  
draft USGS Standards for 7.5-Minute Quadrangle Maps.  
A metadata file associated with this product is also draft version 0.5.10



QUADRANGLE LOCATION

North Elba	Keene Valley	Rocky Peak Ridge
Mount Marcy	Dix Mountain	Underwood
Cheney Pond	Blue Ridge	Paradox Lake

ADJOINING 7.5' QUADRANGLES



**DIX MOUNTAIN, NY**  
2010