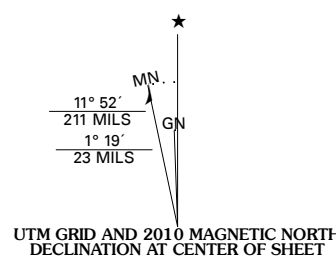


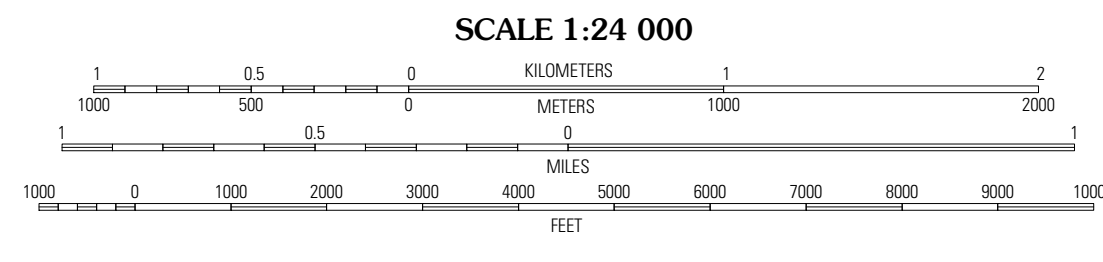


Produced by the United States Geological Survey  
North American Datum of 1983 (NAD83)  
World Geodetic System of 1984 (WGS84). Projection and  
1 000-meter grid: Universal Transverse Mercator, Zone 18T  
10 000-foot ticks: New York Coordinate System of 1983  
(central zone)

Imagery.....NAIP, May 2008  
Roads.....US Census Bureau TIGER data  
with limited USGS updates, 2006 - 2008  
Names.....National Hydrography Dataset, 2008  
Hydrography.....National Hydrography Dataset, 2008  
Contours.....National Elevation Dataset, 1998



U.S. National Grid
500,000-m Square ID
UN
Grid Zone Designation
18T



CONTOUR INTERVAL 20 FEET

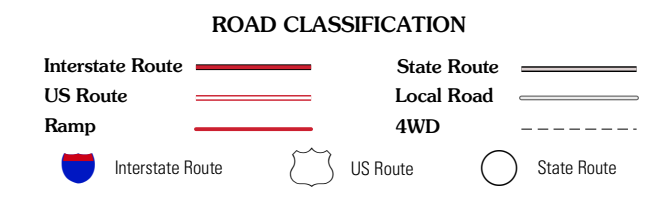
This map was produced to conform with version 0.5.10 of the  
draft USGS Standards for 7.5-Minute Quadrangle Maps.  
A metadata file associated with this product is also draft version 0.5.10



QUADRANGLE LOCATION

Stanley	Genesee South	Romulus
Penn Yan	<b>Dresden</b>	Ovid
Kenka Park	Dundee	Lodi

ADJOINING 7.5 QUADRANGLES



**DRESDEN, NY**  
2010