

Produced by the United States Geological Survey North American Datum of 1983 (NAD83) World Geodetic System of 1984 (WGS84) Projection and 1000-meter grid: Universal Transverse Mercator, Zone 18T 10 000-foot ticks: New York Coordinate System of 1983 (east zone)

Imagery.....N.A.P., May 2011 - October 2011 Roads.....©2006-2012 TomTom Names.....©2006-2012 TomTom Hydrography.....National Hydrography Dataset, 2011 Contours.....National Elevation Dataset, 1998 Boundaries.....Census, IBWC, IBC, USGS, 1972 - 2012

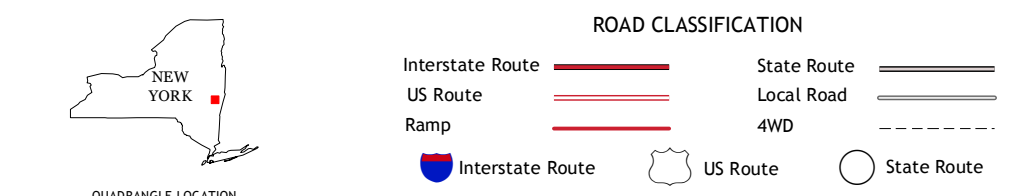
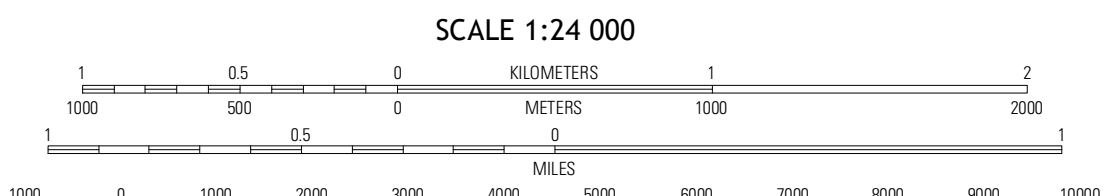
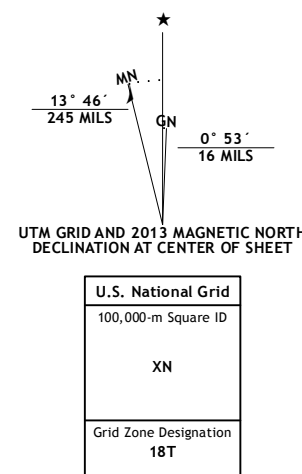


Table with 3 columns: Albany, Troy, Averill Park, Delmar, East Greenbush, Nassau, Ravena, Kinderhook, East Chatham. East Greenbush is highlighted in red.

CONTOUR INTERVAL 10 FEET NORTH AMERICAN VERTICAL DATUM OF 1988 This map was produced to conform with the National Geospatial Program US Topo Product Standard, 2011. A metadata file associated with this product is draft version 0.6.7