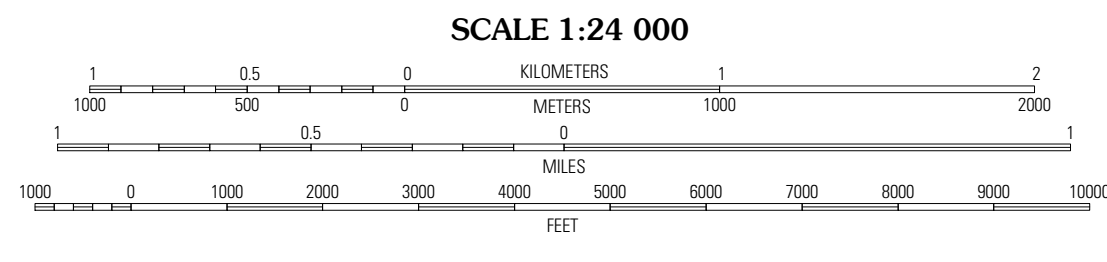





Produced by the United States Geological Survey
North American Datum of 1983 (NAD83)
World Geodetic System of 1984 (WGS84). Projection and
1 000-meter grid: Universal Transverse Mercator, Zone 18T
10 000-foot ticks: New York Coordinate System of 1983
(Long Island zone)

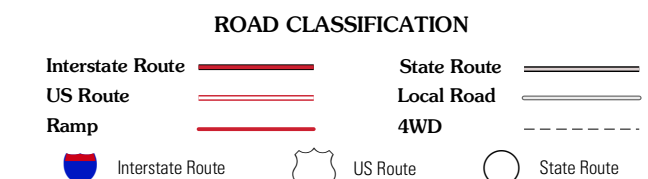
Imagery.....NAP, May 2008
Roads.....US Census Bureau TIGER data
with limited USGS updates, 2004
Names.....GNIS, 2008
Hydrography.....National Hydrography Dataset, 2008
Contours.....National Elevation Dataset, 1998



QUADRANGLE LOCATION

Greenport	Gardiners Island West	Gardiners Island East
Sag Harbor	East Hampton	Napeague Beach
Sag Harbor OE S		

ADJOINING 7.5' QUADRANGLES



This map was produced to conform with version 0.5.10 of the
draft USGS Standards for 7.5-Minute Quadrangle Maps.
A metadata file associated with this product is also draft version 0.5.10

EAST HAMPTON, NY
2010