



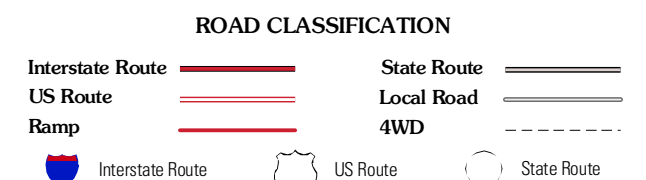
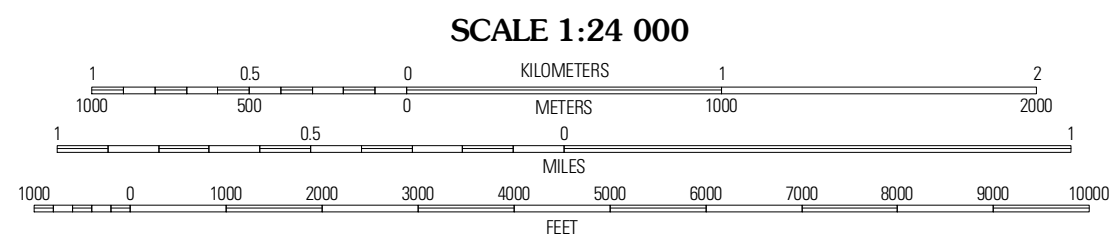
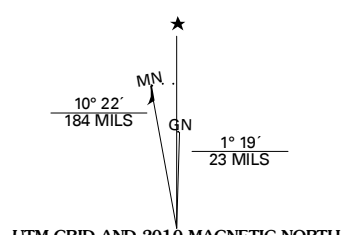
U.S. DEPARTMENT OF THE INTERIOR
U. S. GEOLOGICAL SURVEY



FARNHAM QUADRANGLE
NEW YORK
7.5-MINUTE SERIES



Produced by the United States Geological Survey
North American Datum of 1983 (NAD83)
World Geologic System of 1984 (WGS84). Projection and
1 000-meter grid: Universal Transverse Mercator, Zone 17T
10 000-foot ticks: New York Coordinate System of 1983
(west zone)



QUADRANGLE LOCATION

	Angola	Eden
Sliver Creek	Farnham	North Collins
Forestville	Perrysburg	Gowanda

ADJOINING 7.5' QUADRANGLES

Imagery: N.A.P., May 2008
Roads: US Census Bureau TIGER data with limited USGS updates, 2004 - 2006
Names: G.N.I.S., 2008
Hydrography: National Hydrography Dataset, 2008
Contours: National Elevation Dataset, 1999

U.S. National Grid	100,000 m Square ID
PH	
Grid Zone Designation	17T

CONTOUR INTERVAL 20 FEET
NORTH AMERICAN VERTICAL DATUM OF 1988
This map was produced to conform with version 0.5.10 of the
draft USGS Standards for 7.5-Minute Quadrangle Maps.
A metadata file associated with this product is also draft version 0.5.10

FARNHAM, NY
2010