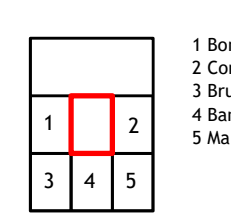
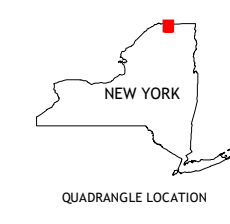
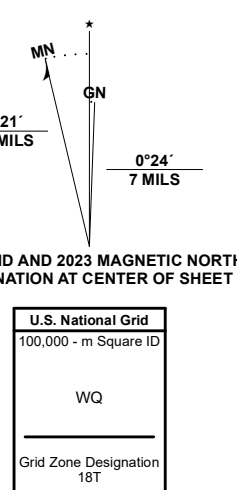


Produced by the United States Geological Survey

North American Datum of 1983 (NAD83)
World Geodetic System of 1984 (WGS84) Projection and
1 000-meter grid/Universal Transverse Mercator, Zone 18T
This map is not a legal document. Boundaries may be
generalized for this map scale. Private lands within government
reservations may not be shown. Obtain permission before
entering private lands.

ImageryNAIP, September 2017 - December 2017
RoadsU.S. Census Bureau, 2016
NamesGNS, 1980 - 2023
HydrographyNational Hydrography Dataset, 2004 - 2019
ContoursNational Elevation Dataset, 2018
BoundariesMultiple sources; see metadata file 2018 - 2022
WetlandsFWS National Wetlands Inventory 1981



- 1 Bombay
- 2 Constable
- 3 Brushton
- 4 Bangor
- 5 Malone

