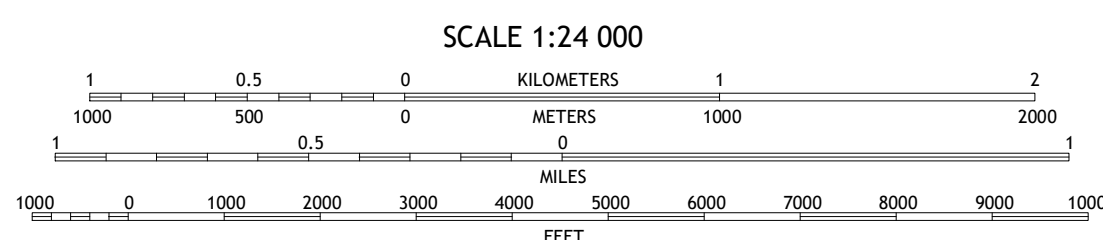
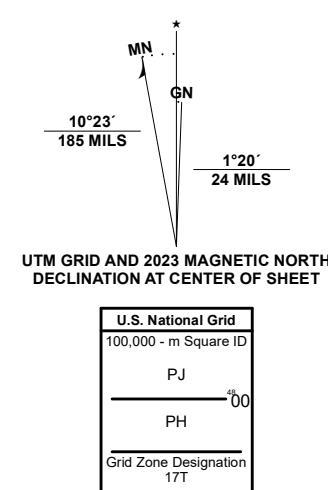


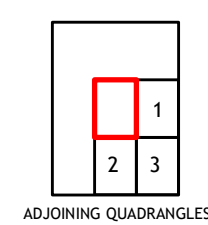
**Produced by the United States Geological Survey**

North American Datum of 1983 (NAD83)  
World Geodetic System of 1984 (WGS84), Projection and  
1 000-meter grid/Universal Transverse Mercator, Zone 17T  
This map is not a legal document. Boundaries may be  
generalized for this map scale. Private lands within government  
reservations may not be shown. Obtain permission before  
entering private lands.

Imagery:.....NAIP, September 2017 - December 2017  
Roads:.....U.S. Census Bureau, 2016  
Names:.....GNIS, 1980 - 2023  
Hydrography:.....National Hydrography Dataset, 2004 - 2020  
Contours:.....National Elevation Dataset, 1998  
Boundaries:.....Multiple sources; see metadata file 2018 - 2022  
Wetlands:.....FWS National Wetlands Inventory 1978 - 2002



CONTOUR INTERVAL 5 FEET  
NORTH AMERICAN VERTICAL DATUM OF 1988  
This map was produced to conform with the  
National Geospatial Program US Topo Product Standard.



1 Sixmile Creek  
2 Lewiston  
3 Ransomville

