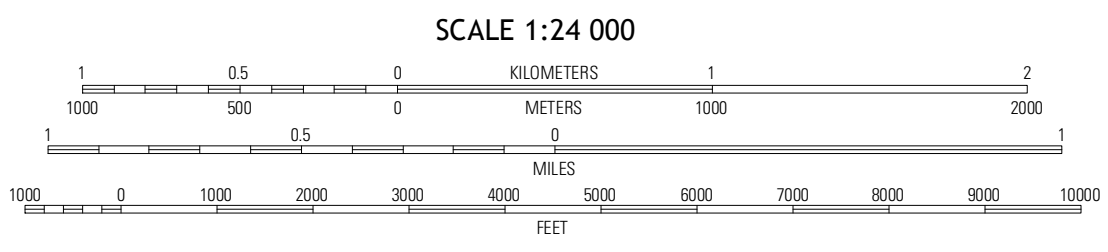
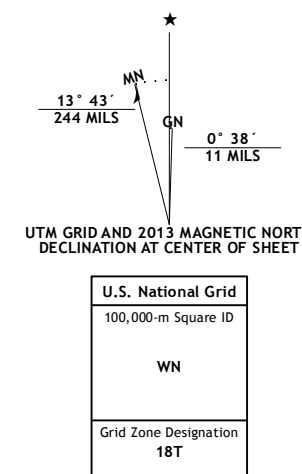


Produced by the United States Geological Survey North American Datum of 1983 (NAD83) World Geodetic System of 1984 (WGS84). Projection and 1 000-meter grid: Universal Transverse Mercator, Zone 18T 10 000-foot ticks: New York Coordinate System of 1983 (east zone)

Imagery: NAIP, July 2011
Roads: ©2006-2012 TomTom
Names: ©2006-2012 TomTom
Hydrography: National Hydrography Dataset, 2011
Contours: National Elevation Dataset, 1998
Boundaries: Census, IBWC, IBC, USGS, 1972 - 2012



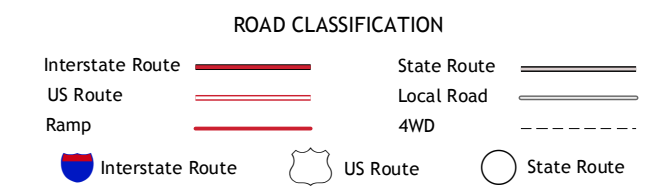
CONTOUR INTERVAL 20 FEET NORTH AMERICAN VERTICAL DATUM OF 1988
This map was produced to conform with the National Geospatial Program US Topo Product Standard, 2011. A metadata file associated with this product is draft version 0.6.7



QUADRANGLE LOCATION

Northville	Edinburg	Porter Corners
Broadbalm	Galway	Middle Grove
Amsterdam	Pattersonville	Burnt Hills

ADJOINING 7.5 QUADRANGLES



GALWAY, NY 2013