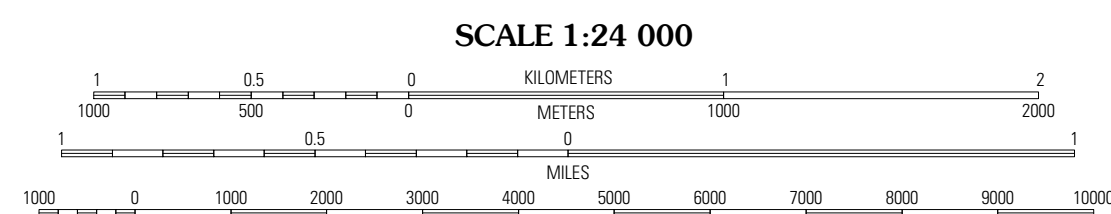





Produced by the United States Geological Survey
North American Datum of 1983 (NAD83)
World Geodetic System of 1984 (WGS84). Projection and
1 000-meter grid: Universal Transverse Mercator, Zone 18T
10 000-foot ticks: New York Coordinate System of 1983
(east zone)

Imagery.....N.A.I.P., August 2006 - October 2008
Roads.....with limited USGS updates, 2006
Names.....with limited USGS updates, 2006
Hydrography.....National Hydrography Dataset, 2006
Contours.....National Elevation Dataset, 1999



SCALE 1:24 000

CONTOUR INTERVAL 20 FEET

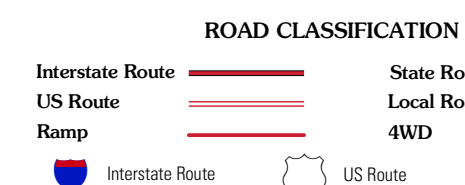
This map was produced to conform with version 0.5.10 of the
draft USGS Standards for 7.5-Minute Quadrangle Maps.
A metadata file associated with this product is also draft version 0.5.10



QUADRANGLE LOCATION

Kerkonkson	Mohawk Lake	Rosendale
Napanoch	Gardiner	Clintondale
Pine Bush	Walton	Newburgh

ADJOINING 7.5' QUADRANGLES



GARDINER, NY
2010