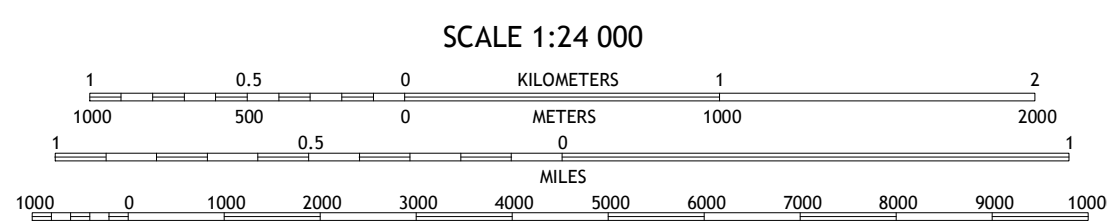

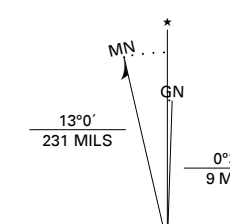


**Produced by the United States Geological Survey**

North American Datum of 1983 (NAD83)  
World Geodetic System of 1984 (WGS84). Projection and  
1 000-meter grid: Universal Transverse Mercator, Zone 18T  
This map is not a legal document. Boundaries may be  
generalized for this map scale. Private lands within government  
reservations may not be shown. Obtain permission before  
entering private lands.

Imagery: .....NAIP, July 2017 - December 2017  
Roads: .....U.S. Census Bureau, 2016  
Names: .....GNS, 1980 - 2019  
Hydrography: .....National Hydrography Dataset, 2002 - 2019  
Contours: .....National Elevation Dataset, 2016  
Boundaries: .....Multiple sources; see metadata file 2017 - 2018  
Wetlands: .....FWS National Wetlands Inventory 1984 - 1996



CONTOUR INTERVAL 20 FEET  
NORTH AMERICAN VERTICAL DATUM OF 1988  
This map was produced to conform with the  
National Geospatial Program US Topo Product Standard, 2011.  
A metadata file associated with this product is draft version 0.6.18



1	2	3
4	5	6
7	8	

ADJOINING QUADRANGLES

- 1 Kerhonkson
- 2 Mohonk Lake
- 3 Rosendale
- 4 Napanoch
- 5 Clintondale
- 6 Pine Bush
- 7 Walden
- 8 Newburgh

