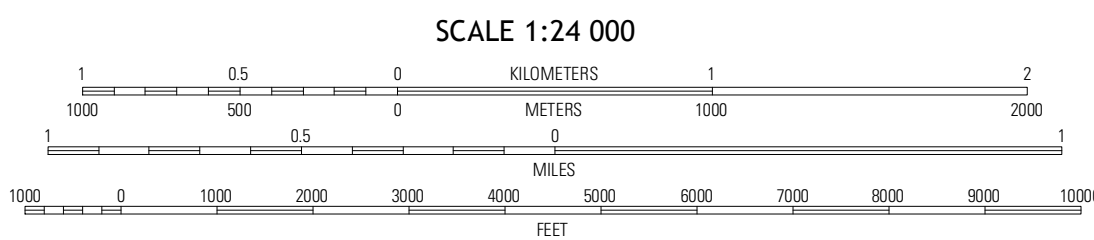
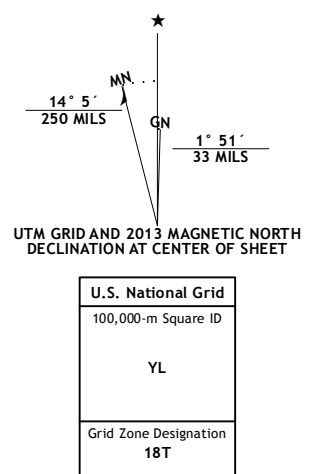




Produced by the United States Geological Survey North American Datum of 1983 (NAD83) World Geodetic System of 1984 (WGS84). Projection and 1 000-meter grid: Universal Transverse Mercator, Zone 18T 10 000-foot ticks: New York Coordinate System of 1983 (long island zone)

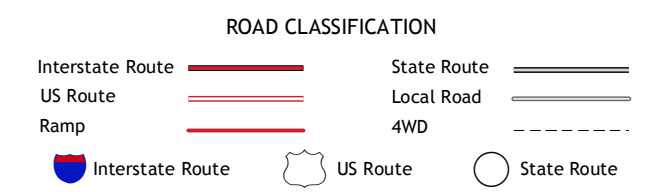
Imagery.....NAIP, May 2011 Roads.....©2006-2012 TomTom Names.....©2006-2012 TomTom Hydrography.....National Hydrography Dataset, 2011 Contours.....National Elevation Dataset, 1998 Boundaries.....Census, IBWC, IBC, USGS, 1972 - 2012



CONTOUR INTERVAL 10 FEET NORTH AMERICAN VERTICAL DATUM OF 1988 This map was produced to conform with the National Geospatial Program US Topo Product Standard, 2011. A metadata file associated with this product is draft version 0.6.7



Table with 3 columns: Orient, Plum Island, Plum Island OR E. Rows: Greenport, Gardiners Island West, Gardiners Island East, Sag Harbor, East Hampton, Napeague Beach.



GARDINERS ISLAND WEST, NY 2013

ADJOINING 7.5 QUADRANGLES