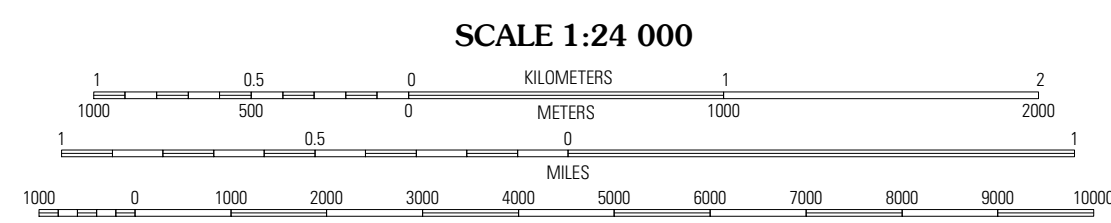
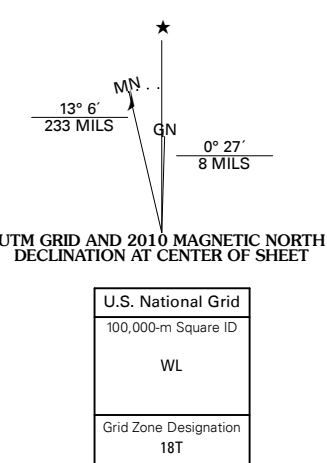




Produced by the United States Geological Survey
North American Datum of 1983 (NAD83)
World Geodetic System of 1984 (WGS84). Projection and
1 000-meter grid: Universal Transverse Mercator, Zone 18T
10 000-foot ticks: New York Coordinate System of 1983
(east zone)

Imagery.....NAIP, August 2006
Roads.....US Census Bureau TIGER data
with limited USGS updates, 2006
Names.....National Geospatial Information
Hydrography.....National Hydrography Dataset, 2006
Contours.....National Elevation Dataset, 1999

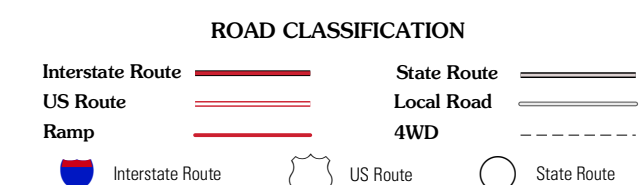


CONTOUR INTERVAL 20 FEET

This map was produced to conform with version 0.5.10 of the
draft USGS Standards for 7.5-Minute Quadrangle Maps.
A metadata file associated with this product is also draft version 0.5.10



QUADRANGLE LOCATION		
Wurtsboro	Pine Bush	Walden
Middletown	Goshen	Maybrook
Pine Island	Warwick	Monroe



GOSHEN, NY
2010

ADJOINING 7.5' QUADRANGLES