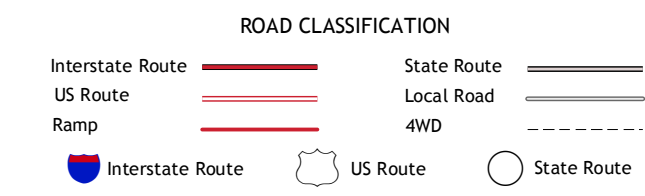
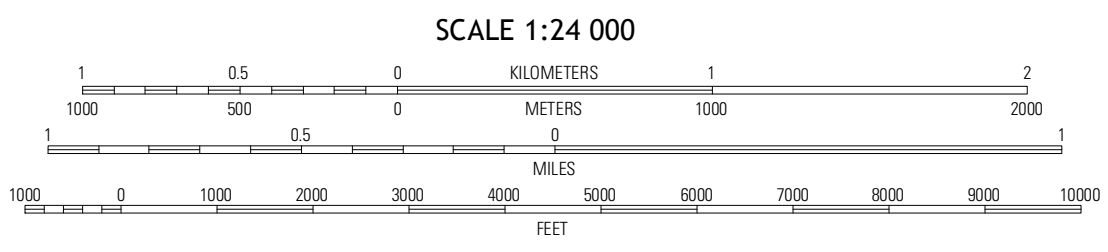
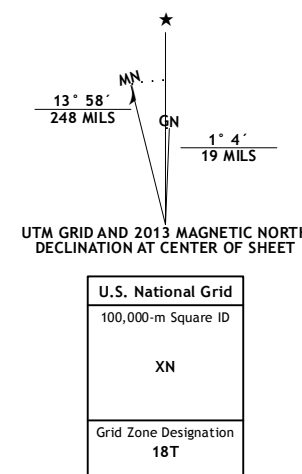


Produced by the United States Geological Survey North American Datum of 1983 (NAD83) World Geodetic System of 1984 (WGS84)...



Imagery: NAIP, May 2011; TomTom; GNS, 2012; National Hydrography Dataset, 2011; National Elevation Dataset, 1998; Census, IBVC, IBC, USGS, 1972 - 2012

CONTOUR INTERVAL 20 FEET NORTH AMERICAN VERTICAL DATUM OF 1988 This map was produced to conform with the National Geospatial Program US Topo Product Standard, 2011.

Table with 3 columns: Schaghticoke, Eagle Bridge, Hoosick Falls; Tomhannock, Grafton, North Powell; Averill Park, Taborton, Berlin

GRAFTON, NY 2013