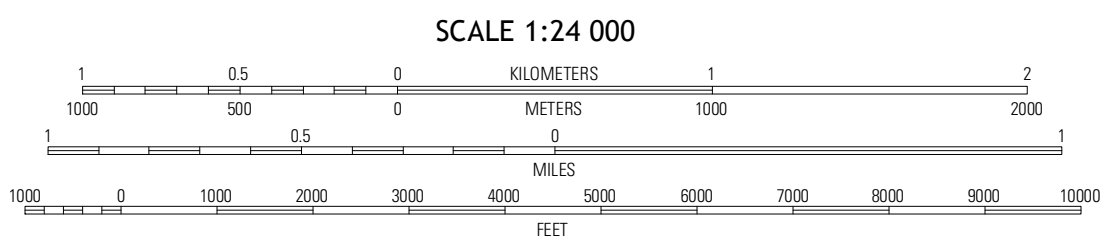
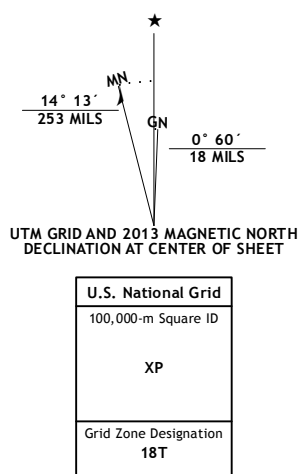
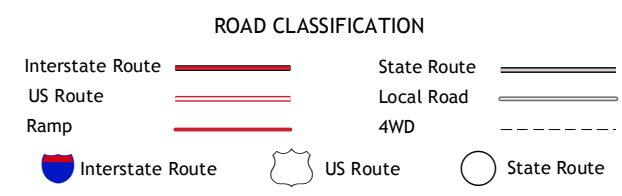


**Produced by the United States Geological Survey**  
 North American Datum of 1983 (NAD83)  
 World Geodetic System of 1984 (WGS84). Projection and  
 1 000-meter grid: Universal Transverse Mercator, Zone 18T  
 10 000-foot ticks: New York Coordinate System of 1983 (east  
 zone)  
 Imagery.....NAIP, May 2011  
 Roads.....©2006-2012 TomTom  
 Names.....GNIS, 2012  
 Hydrography.....National Hydrography Dataset, 2011  
 Contours.....National Elevation Dataset, 1998  
 Boundaries.....Census, IBVC, IBC, USGS, 1972 - 2012



QUADRANGLE LOCATION

|                  |            |             |
|------------------|------------|-------------|
| Paradox Lake     | Eagle Lake | Crown Point |
| Pharaoh Mountain | Graphite   | Thunderburg |
| Brant Lake       | Silver Bay | Putnam      |



SCALE 1:24 000  
 CONTOUR INTERVAL 20 FEET  
 NORTH AMERICAN VERTICAL DATUM OF 1988  
 This map was produced to conform with the  
 National Geospatial Program US Topo Product Standard, 2011.  
 A metadata file associated with this product is draft version 0.6.7

**GRAPHITE, NY**  
2013

ADJOINING 7.5 QUADRANGLES