

Produced by the United States Geological Survey

North American Datum of 1983 (NAD83) World Geodetic System of 1984 (WGS84) Projection and 1 000-meter grid/Universal Transverse Mercator, Zone 18T This map is not a legal document. Boundaries may be generalized for this map scale. Private lands within government reservations may not be shown. Obtain permission before entering private lands.

Table with 2 columns: Feature Name and Source/Year. Includes Imagery (NAIP, August 2017), Roads (U.S. Census Bureau, 2016), Names (GNS, 1980-2019), Hydrography (National Hydrography Dataset, 1989-2019), Contours (National Elevation Dataset, 2015), Wetlands (FWS National Wetlands Inventory, 2004).

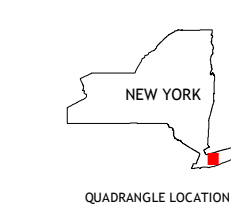
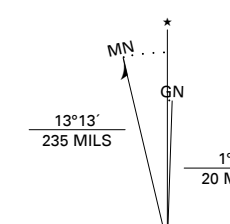
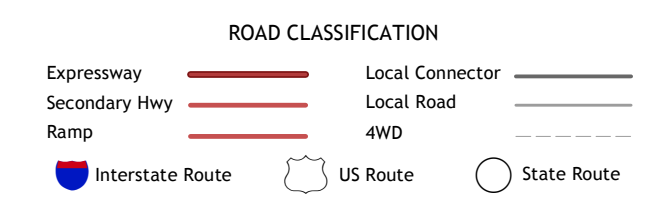


Table with 3 columns: Adjacent Quadrangles (1-8) and their names: 1 Lloyd Harbor, 2 Northport, 3 Saint James, 4 Huntington, 5 Central Islip, 6 Amityville, 7 Bay Shore West, 8 Bay Shore East.



CONTOUR INTERVAL 10 FEET NORTH AMERICAN VERTICAL DATUM OF 1988 This map was produced to conform with the National Geospatial Program US Topo Product Standard, 2011. A metadata file associated with this product is draft version 0.6.18

