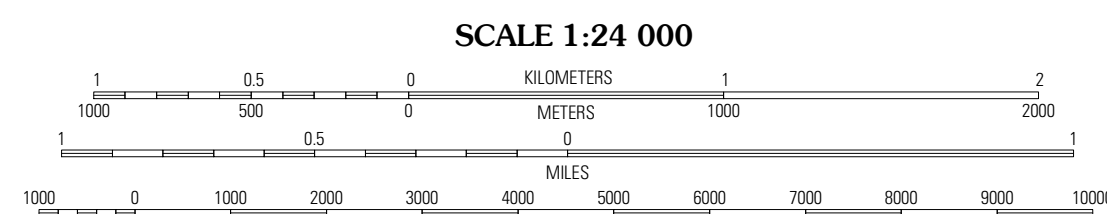





Produced by the United States Geological Survey
North American Datum of 1983 (NAD83)
World Geodetic System of 1984 (WGS84), Projection and
1 000-meter grid: Universal Transverse Mercator, Zone 18T
10 000-foot ticks: New York Coordinate System of 1983
(east zone)

Imagery.....NAIP, August 2006 - November 2006
Roads.....US Census Bureau TIGER data
with limited USGS updates, 2006
Names.....GNIS, 2006
Hydrography.....National Hydrography Dataset, 2006
Contours.....National Elevation Dataset, 1998



CONTOUR INTERVAL 20 FEET

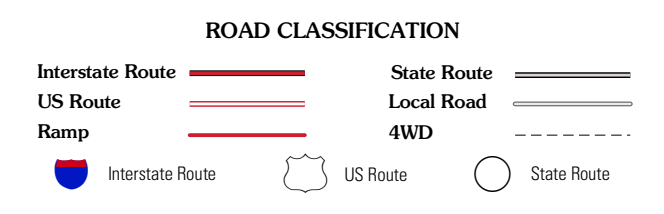
This map was produced to conform with version 0.5.10 of the
draft USGS Standards for 7.5-Minute Quadrangle Maps.
A metadata file associated with this product is also draft version 0.5.10



QUADRANGLE LOCATION

Rensselaerville	Westerlo	Clarksville
Durham	Greenville	Alcove
Hansonville	Freehold	Leeds

ADJOINING 7.5' QUADRANGLES



GREENVILLE, NY
2010