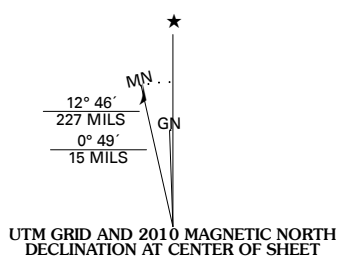




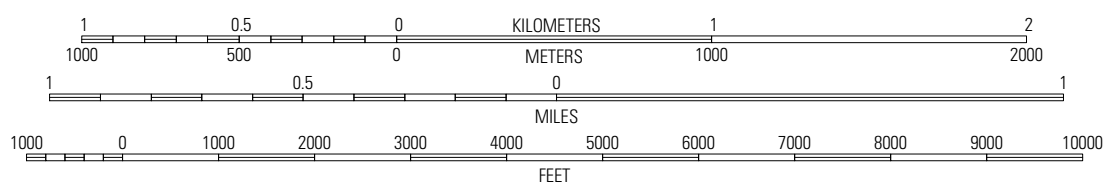
Produced by the United States Geological Survey
North American Datum of 1983 (NAD83)
World Geodetic System of 1984 (WGS84). Projection and
1 000-meter grid: Universal Transverse Mercator, Zone 18T
10 000-foot ticks: New York Coordinate System of 1983
(central zone)

Imagery.....	NAIP, September 2008
Roads.....	US Census Bureau TIGER data with limited USGS updates, 2006
Names.....	GNIS, 2008
Hydrography.....	National Hydrography Dataset, 2008
Contours.....	National Elevation Dataset, 1998



U.S. National Grid
100,000-m Square ID 4 00 UP VP
Grid Zone Designation 18T

SCALE 1:24 000



CONTOUR INTERVAL 10 FEET




This map was produced to conform with version 0.5.10 of the draft USGS Standards for 7.5-Minute Quadrangle Maps. A metadata file associated with this product is also draft version 0.5.10



QUADRANGLE LOCATION		
Cape Vincent South	Chaumont	Dexter
Point Peninsula	Henderson Bay	Sackets Harbor
Stony Point	Henderson	Adams

ADJOINING 7.5' QUADRANGLES

ROAD CLASSIFICATION

Interstate Route State Route
US Route Local Road
Ramp 4WD
 Interstate Route  US Route  State Route

HENDERSON BAY, NY
2010