

Produced by the United States Geological Survey North American Datum of 1983 (NAD83) World Geodetic System of 1984 (WGS84)...

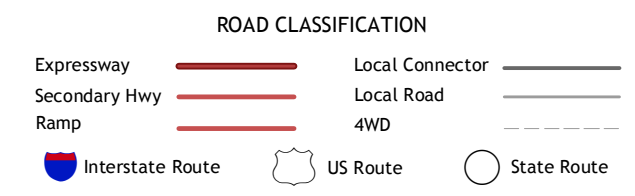
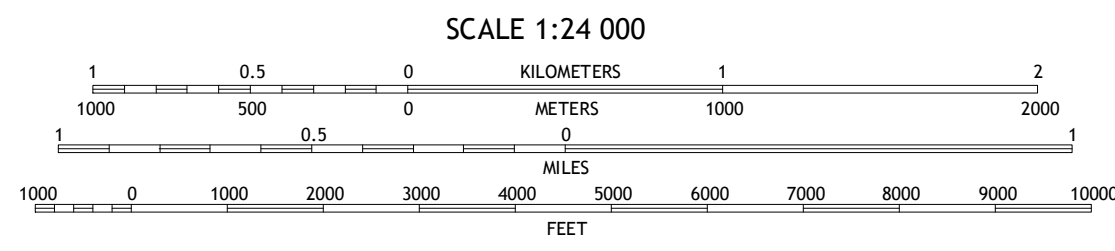
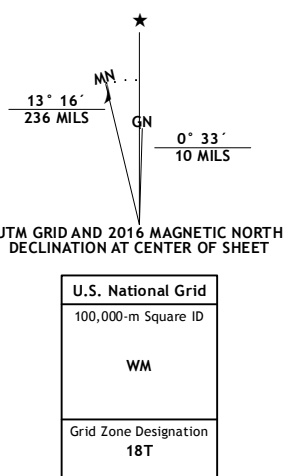


Table with 3 columns and 8 rows showing adjacent quadrangles: 1 Livingstonville, 2 Durham, 3 Greenville, 4 Ashland, 5 Freehold, 6 Lexington, 7 Hunter, 8 Kaaterskill Clove.

HENSONVILLE, NY 2016

