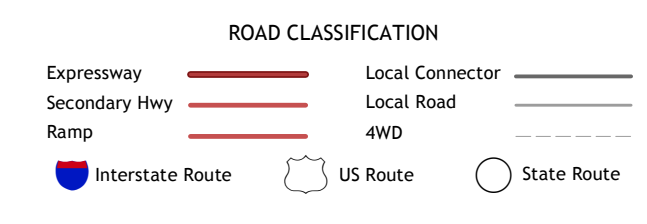
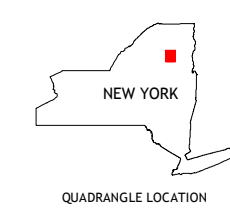
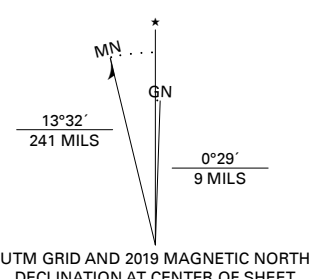


Produced by the United States Geological Survey

North American Datum of 1983 (NAD83)
World Geodetic System of 1984 (WGS84), Projection and
1 000-meter grid; Universal Transverse Mercator, Zone 18T
This map is not a legal document. Boundaries may be
generalized for this map scale. Private lands within government
reservations may not be shown. Obtain permission before
entering private lands.

Imagery.....NAIP, September 2017 - December 2017
Roads.....U.S. Census Bureau, 2016
Names.....GNS, 1980
Hydrography.....National Hydrography Dataset, 2019
Contours.....National Elevation Dataset, 1999
Boundaries.....Multiple sources; see metadata file 2017 - 2018
Wetlands.....FWS National Wetlands Inventory 2009 - 2010



1	2	3
4	5	6
7	8	

ADJOINING QUADRANGLES

- 1 Tupper Lake
- 2 Stony Creek Mountain
- 3 Amperand Lake
- 4 Grampus Lake
- 5 Santanon Peak
- 6 Deerland
- 7 Jun Brook Mountain
- 8 Newcomb

