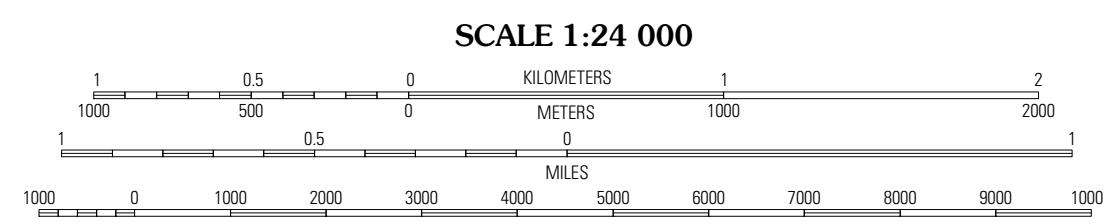
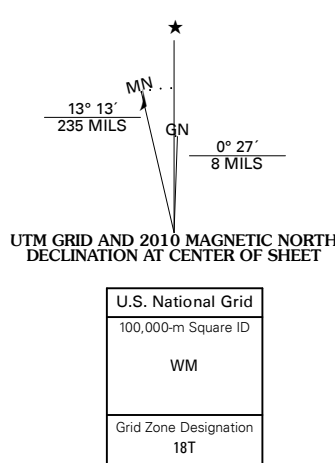


Produced by the United States Geological Survey
North American Datum of 1983 (NAD83)
World Geodetic System of 1984 (WGS84). Projection and
1 000-meter grid: Universal Transverse Mercator, Zone 18T
10 000-foot ticks: New York Coordinate System of 1983
(east zone)

Imagery:.....NAIP, October 2008
Roads:.....US Census Bureau TIGER data
with limited USGS updates, 2006
Name:.....GNIS, 2008
Hydrography:.....National Hydrography Dataset, 2008
Contours:.....National Elevation Dataset, 1999



CONTOUR INTERVAL 20 FEET

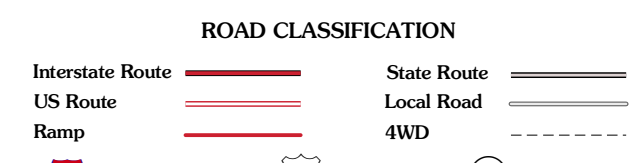
This map was produced to conform with version 0.5.10 of the
draft USGS Standards for 7.5-Minute Quadrangle Maps.
A metadata file associated with this product is also draft version 0.5.10



QUADRANGLE LOCATION

Pekamoose Mountain	West Shokan	Ashokan
Rondout Reservoir	Kerhonkson	Mohank Lake
Ellenville	Napanoch	Gardiner

ADJOINING 7.5 QUADRANGLES



KERHONKSON, NY
2010