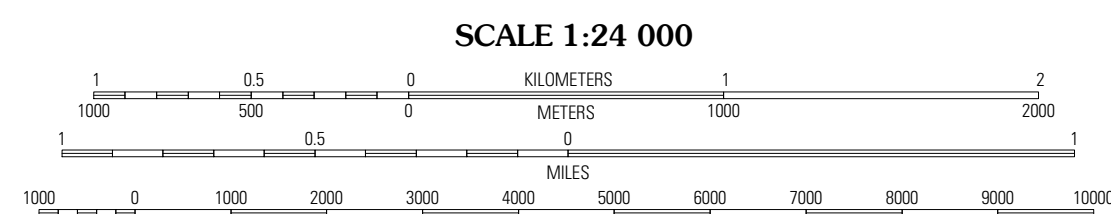
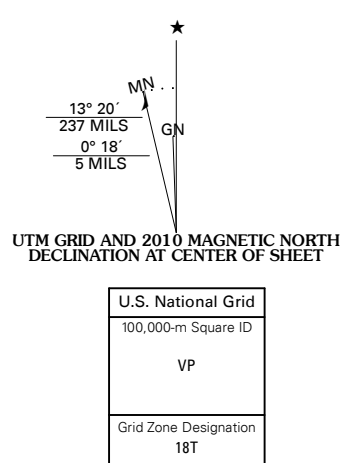


Produced by the United States Geological Survey  
North American Datum of 1983 (NAD83)  
World Geodetic System of 1984 (WGS84). Projection and  
1 000-meter grid: Universal Transverse Mercator, Zone 18T  
10 000-foot ticks: New York Coordinate System of 1983  
(central and east zones)

Imagery.....NAP, September 2008  
Roads.....US Census Bureau TIGER data  
with limited USGS updates, 2006 - 2007  
Name.....GNIS, 2008  
Hydrography.....National Hydrography Dataset, 2008  
Contours.....National Elevation Dataset, 1999



CONTOUR INTERVAL 10 FEET

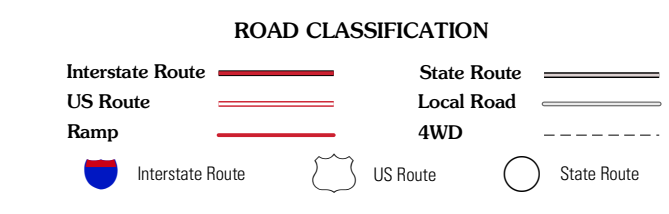
This map was produced to conform with version 0.5.10 of the  
draft USGS Standards for 7.5-Minute Quadrangle Maps.  
A metadata file associated with this product is also draft version 0.5.10



QUADRANGLE LOCATION

|             |                |                   |
|-------------|----------------|-------------------|
| Natural Dam | Gouverneur     | Edwards           |
| Antwerp     | Lake Bonaparte | Harrisville       |
| North Wilna | Natural Bridge | Remington Corners |

ADJOINING 7.5' QUADRANGLES



LAKE BONAPARTE, NY  
2010