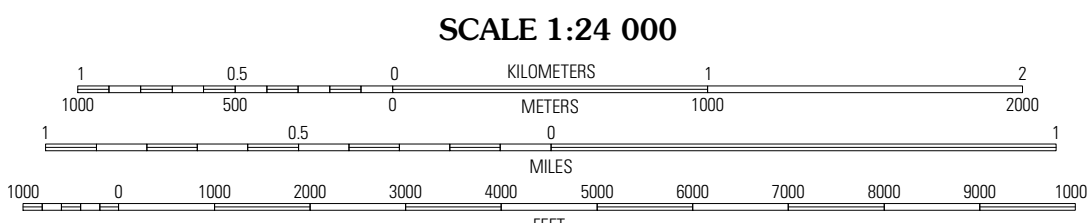





Produced by the United States Geological Survey
North American Datum of 1983 (NAD83)
World Geodetic System of 1984 (WGS84). Projection and
1 000-meter grid: Universal Transverse Mercator, Zone 18T
10 000-foot ticks: New York Coordinate System of 1983
(east zone)

Imagery:.....NAIP, May 2008
Roads:.....US Census Bureau TIGER data
with limited USGS updates, 2006
Name:.....GNIS, 2008
Hydrography:.....National Hydrography Dataset, 2008
Contours:.....National Elevation Dataset, 1999



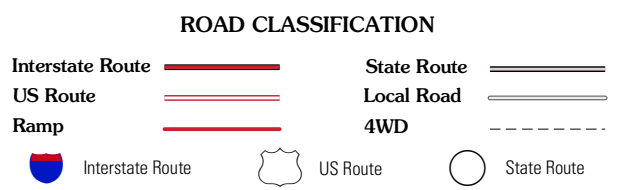
CONTOUR INTERVAL 20 FEET
This map was produced to conform with version 0.5.10 of the
draft USGS Standards for 7.5-Minute Quadrangle Maps.
A metadata file associated with this product is also draft version 0.5.10



QUADRANGLE LOCATION

Roscoe	Livingston Manor	Willowemoc
Jeffersonville	Liberty West	Liberty East
Lake Huntington	White Lake	Monticello

ADJOINING 7.5 QUADRANGLES



LIBERTY WEST, NY
2010