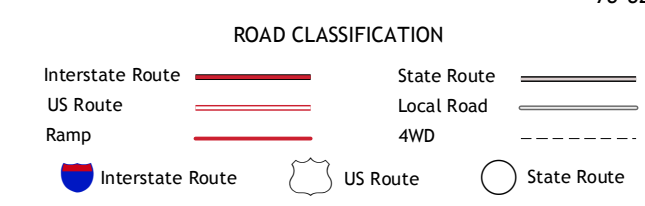
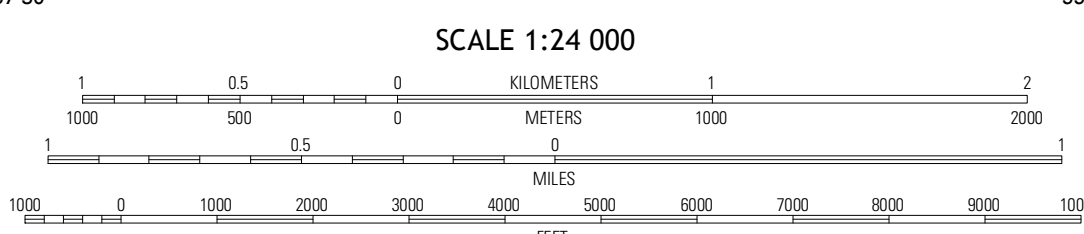
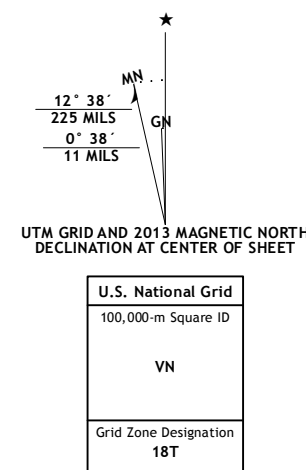


Produced by the United States Geological Survey
North American Datum of 1983 (NAD83)
World Geodetic System of 1984 (WGS84). Projection and
1 000-meter grid: Universal Transverse Mercator, Zone 18T
10 000-foot ticks: New York Coordinate System of 1983 (central
zone)

Imagery.....NAP, May 2011 - July 2011
Roads.....©2006-2012 TomTom
Names.....©2006-2012 GNIS, 2012
Hydrography.....National Hydrography Dataset, 2011
Contours.....National Elevation Dataset, 1998
Boundaries.....Census, IBWC, IBC, USGS, 1972 - 2012



Cleora	Cleveland	Jewell
Syracuse East	Manlius	Canastota
Jamesville	Oran	Cazenovia

ADJOINING 7.5 QUADRANGLES