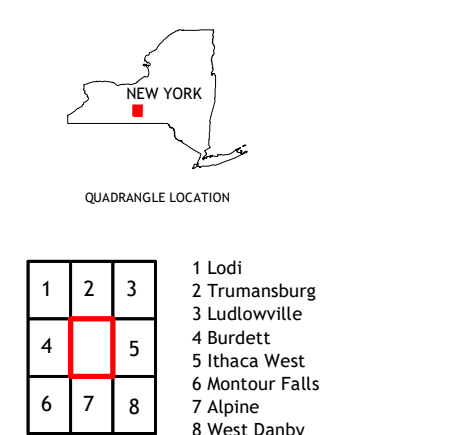
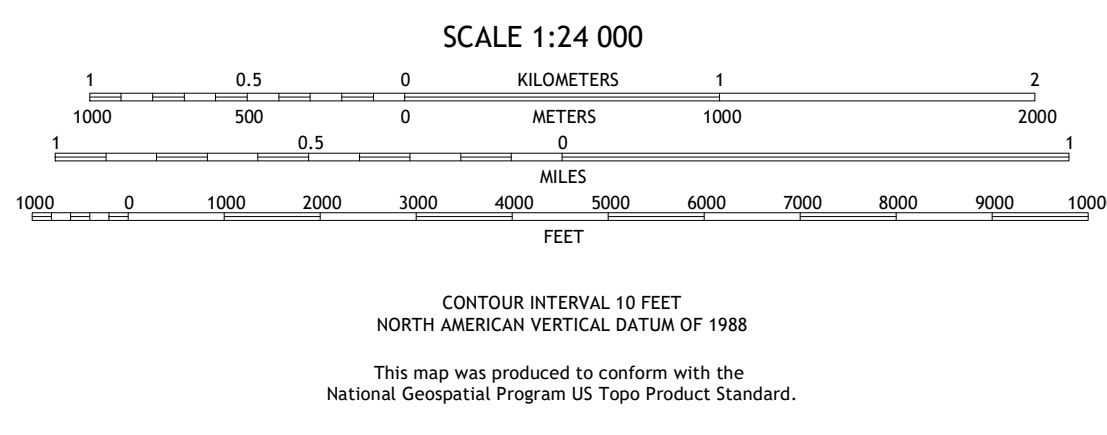
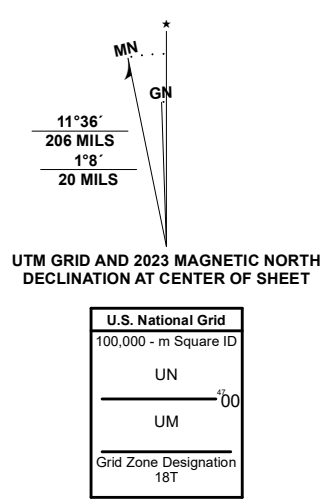




Produced by the United States Geological Survey
North American Datum of 1983 (NAD83)
World Geodetic System of 1984 (WGS84). Projection and
1 000-meter grid: Universal Transverse Mercator, Zone 18T
This map is not a legal document. Boundaries may be
generalized for this map scale. Private lands within government
reservations may not be shown. Obtain permission before
entering private lands.

Imagery.....NAIP, October 2017 - December 2017
Roads.....U.S. Census Bureau, 2016
Roads within US Forest Service Lands.....FS Topo Data
with limited Forest Service updates, Not Available
Names.....GNS, 1980 - 2023
Hydrography.....National Hydrography Dataset, 2001 - 2020
Contours.....National Elevation Dataset, 2021
Boundaries.....Multiple sources; see metadata file 2017 - 2022
Wetlands.....FWS National Wetlands Inventory 1985



ROAD CLASSIFICATION

Expressway	Local Connector	Local Road
Secondary Hwy	Local Road	AWD
Ramp	US Route	State Route
Interstate Route	FS Primary Route	FS Passenger Route
FS Primary Route	FS High Clearance Route	

Check with local Forest Service unit
for current travel conditions and restrictions.

MECKLENBURG, NY
2023

