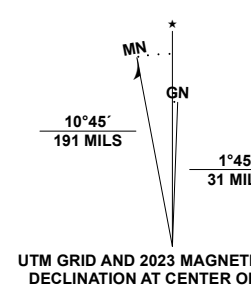


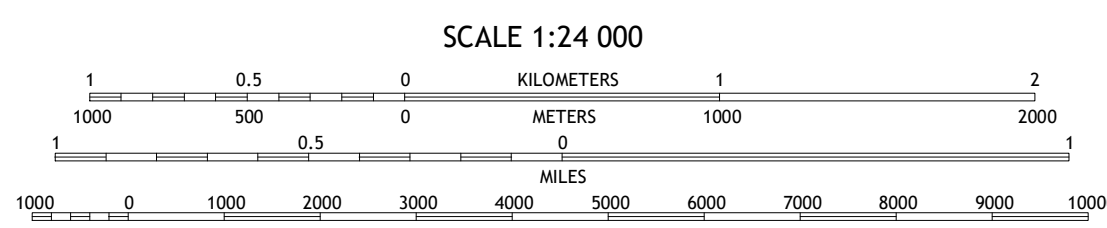



Produced by the United States Geological Survey
North American Datum of 1983 (NAD83)
World Geodetic System of 1984 (WGS84). Projection and
1 000-meter grid/Universal Transverse Mercator, Zone 17T
This map is not a legal document. Boundaries may be
generalized for this map scale. Private lands within government
reservations may not be shown. Obtain permission before
entering private lands.

Imagery:.....NAIP, September 2017 - December 2017
Roads:.....U.S. Census Bureau, 2016
Names:.....GNS, 1980 - 2023
Hydrography:.....National Hydrography Dataset, 2003 - 2023
Contours:.....National Elevation Dataset, 2021
Boundaries:.....Multiple sources; see metadata file 2020 - 2022
Wetlands:.....FWS National Wetlands Inventory 1994 - 2002



UTM GRID AND 2023 MAGNETIC NORTH
DECLINATION AT CENTER OF SHEET



CONTOUR INTERVAL 5 FEET
NORTH AMERICAN VERTICAL DATUM OF 1988
This map was produced to conform with the
National Geospatial Program US Topo Product Standard.



1	2	3
4	5	6
7	8	

- 1 Barker
- 2 Lyndonville
- 3 Ashwood
- 4 Gasport
- 5 Knowlesville
- 6 Wolcottville
- 7 Akron
- 8 Oakfield

ROAD CLASSIFICATION

	Expressway		Local Connector
	Secondary Hwy		Local Road
	Ramp		4WD
	Interstate Route		US Route
			State Route

