

Produced by the United States Geological Survey North American Datum of 1983 (NAD83) World Geodetic System of 1984 (WGS84) Projection and 1 000-meter grid: Universal Transverse Mercator, Zone 18T 10 000-foot ticks: New York Coordinate System of 1983 (east zone)

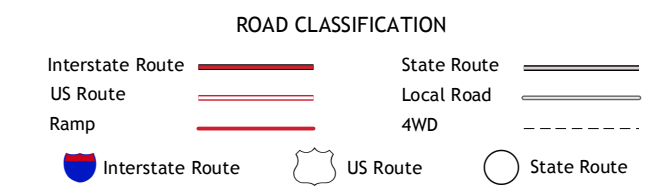
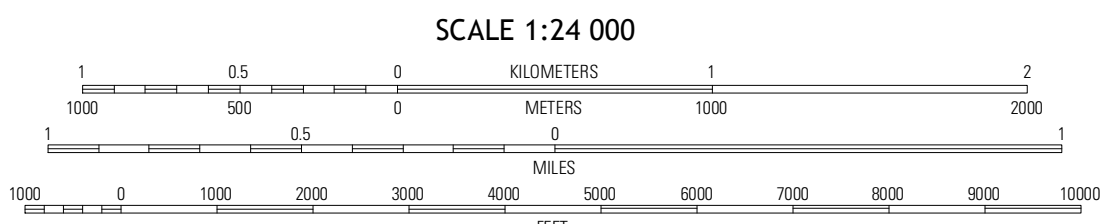
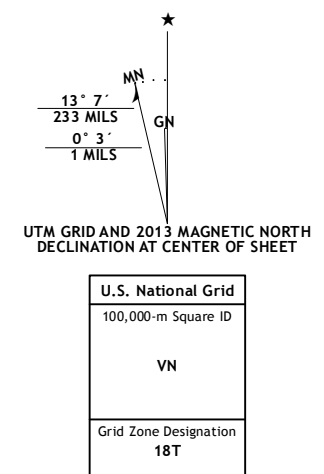


Table with 3 columns: Utica East, Iliion, Herkimer, West Wafield, Millers Mills, Jordaville, Unadilla Forks, Schuyler Lake, Richfield Springs