

Produced by the United States Geological Survey North American Datum of 1983 (NAD83) World Geodetic System of 1984 (WGS84) Projection and 1 000-meter grid: Universal Transverse Mercator, Zone 18T 10 000-foot ticks: New York Coordinate System of 1983 (central zone)

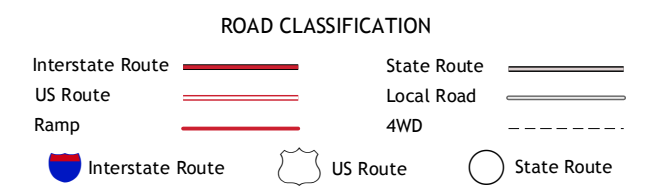
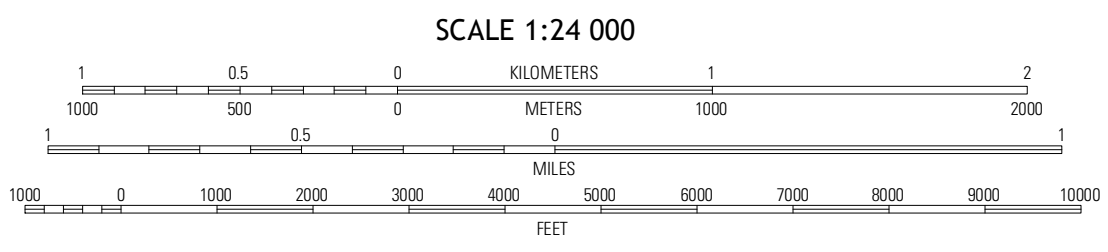
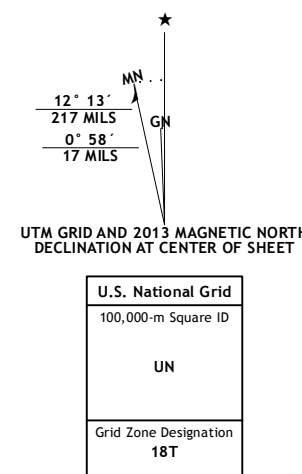


Table with 2 columns: Name, Location. Includes Scipio Center, Owasco, Spafford, Genoa, Moravia, Sempronius, Ludlowville, West Groton, Groton.

MORAVIA, NY 2013

CONTOUR INTERVAL 20 FEET NORTH AMERICAN VERTICAL DATUM OF 1988 This map was produced to conform with the National Geospatial Program US Topo Product Standard, 2011. A metadata file associated with this product is draft version 0.6.7