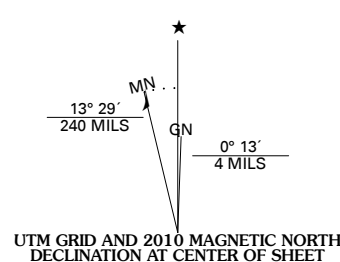
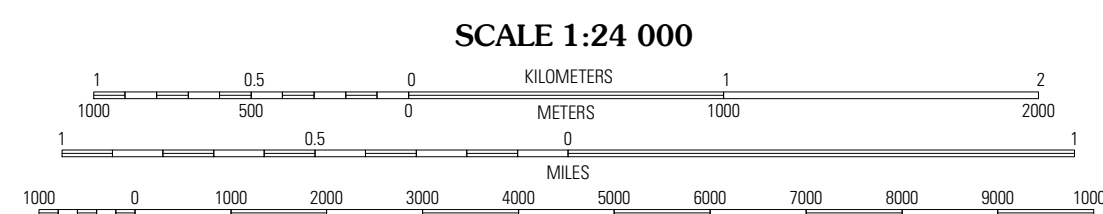


Produced by the United States Geological Survey
North American Datum of 1983 (NAD83)
World Geodetic System of 1984 (WGS84). Projection and
1 000-meter grid: Universal Transverse Mercator, Zone 18T
10 000-foot ticks: New York Coordinate System of 1983
(east zone)

Imagery:.....NAP, May 2008 - September 2008
Roads:.....US Census Bureau TIGER data
with limited USGS updates, 2006 - 2007
Names:.....GNIS, 2008
Hydrography:.....National Hydrography Dataset, 2008
Contours:.....National Elevation Dataset, 1998



U.S. National Grid	
100,000m Square ID	WP 00
Grid Zone Designation	WN
	18T



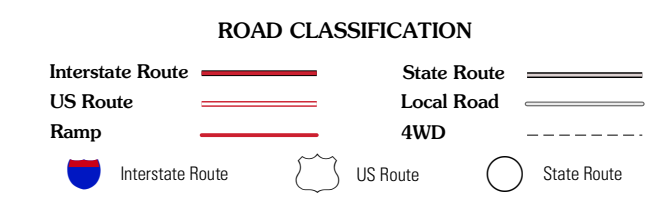
CONTOUR INTERVAL 20 FEET

This map was produced to conform with version 0.5.10 of the
draft USGS Standards for 7.5-Minute Quadrangle Maps.
A metadata file associated with this product is also draft version 0.5.10



QUADRANGLE LOCATION

Morehouse Lake	Hoffmeister	Piscataway Lake
Jerseyfield Lake	Morehouse Lake	Tomany Mountain
Salisbury	Stratford	Canada Lake



MOREHOUSE LAKE, NY
2010

ADJOINING 7.5' QUADRANGLES