USGS
science for a changing world

U.S. DEPARTMENT OF THE INTERIOR
U. S. GEOLOGICAL SURVEY

The National Map
US Topo

MOUNT VERNON QUADRANGLE
NEW YORK
7.5-MINUTE SERIES

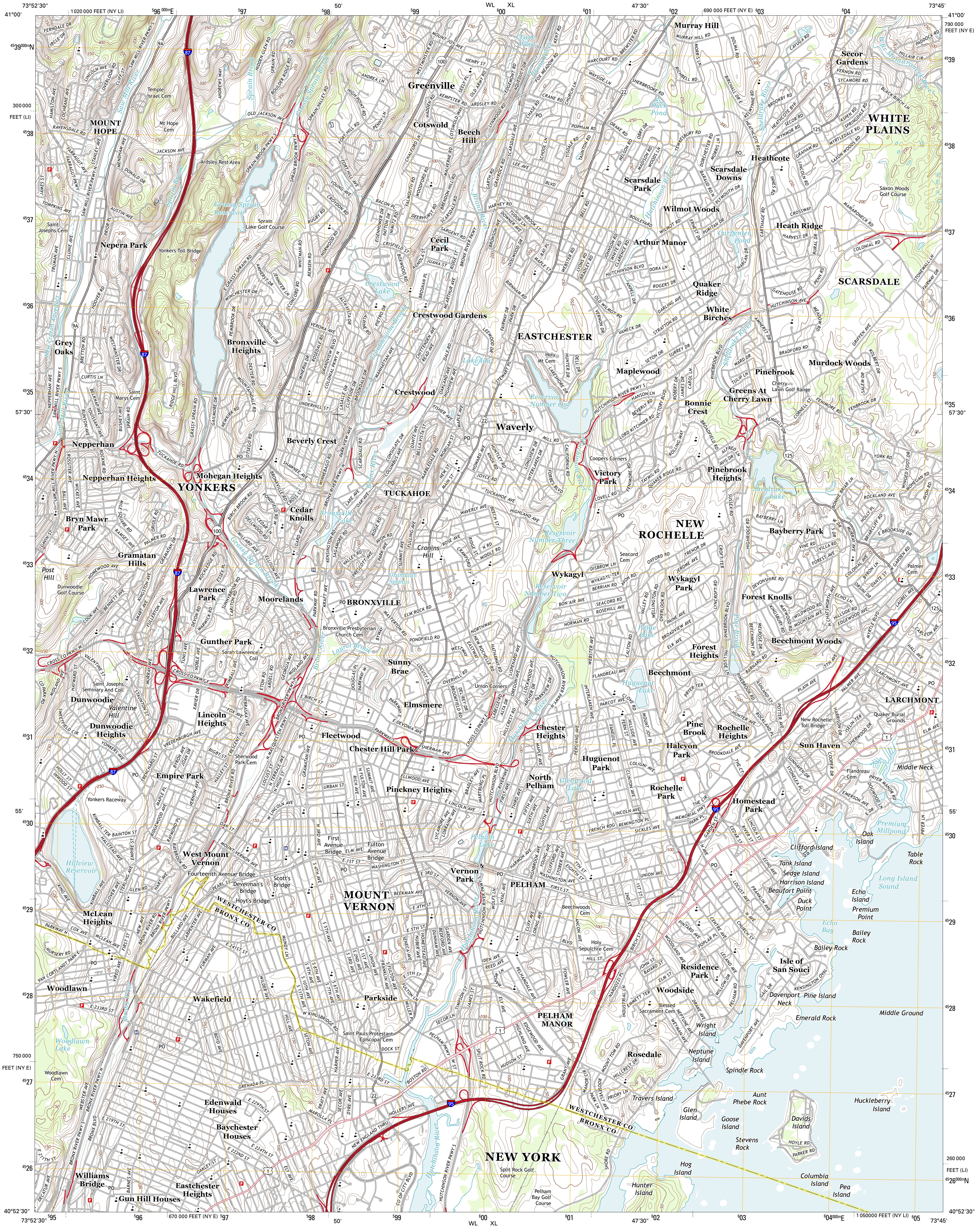
73°52'30"
41°00'
1 020 000 FEET (NY LI)
596000mE
597
598
50'
599
WL XL
600
601
47'30"
602
690 000 FEET (NY E)
603
604
73°45'
790 000 FEET (NY E)
4539000mN
300 000 FEET (LI)
4538
4537
4536
4535
57'30"
4534
4533
4532
4531
55'
4530
4529
4528
750 000 FEET (NY E)
4527
4526
260 000 FEET (LI)
4526000mN
40°52'30"
595
596
670 000 FEET (NY E)
597
598
599
600
601
602
603
604000mE
1 050000 FEET (NY LI)
605
Murray Hill
Secor Gardens
WHITE PLAINS
Greenville
Cotswold
Beech Hill
MOUNT HOPE
Heathcote
Scarsdale Downs
Scarsdale Park
Wilmot Woods
Heath Ridge
Arthur Manor
Nepera Park
Cecil Park
Quaker Ridge
White Birches
SCARSDALE
Crestwood Gardens
EASTCHESTER
Grey Oaks
Bronxville Heights
Maplewood
Pinebrook
Murdock Woods
Greens At Cherry Lawn
Bonnie Crest
Crestwood
Waverly
Nepperhan
Beverly Crest
Victory Park
Pinebrook Heights
Nepperhan Heights
Mohegan Heights
YONKERS
TUCKAHOE
Cedar Knolls
Bryn Mawr Park
NEW ROCHELLE
Bayberry Park
Gramatan Hills
Cronins Hill
Wykagyl
Wykagyl Park
Forest Knolls
Lawrence Park
Moorelands
BRONXVILLE
Beechmont Woods
Gunther Park
Sunny Brae
Forest Heights
Beechmont
Dunwoodie
Valentine Hill
Lincoln Heights
Elmsmere
LARCHMONT
Dunwoodie Heights
Fleetwood
Chester Hill Park
Chester Heights
Pine Brook
Rochelle Heights
Halcyon Park
Sun Haven
Empire Park
Huguenot Park
North Pelham
Pinckney Heights
Rochelle Park
Homestead Park
West Mount Vernon
Vernon Park
PELHAM
MOUNT VERNON
McLean Heights
WESTCHESTER CO
BRONX CO
Residence Park
Isle of San Souci
Woodlawn
Wakefield
Parkside
Woodside
PELHAM MANOR
Rosedale
Edenwald Houses
Baychester Houses
NEW YORK
Williams Bridge
Eastchester Heights
Gun Hill Houses
Long Island Sound
Hutchinson River
Bronx River
Grassy Sprain Reservoir
Hillview Reservoir

Produced by the United States Geological Survey

North American Datum of 1983 (NAD83)
World Geodetic System of 1984 (WGS84). Projection and
1 000-meter grid: Universal Transverse Mercator, Zone 18T
10 000-foot ticks: New York Coordinate System of 1983 (east and long island zones)

Imagery..........NAIP, July 2011
Roads..........©2006-2012 TomTom
Names..........GNIS, 2012
Hydrography..........National Hydrography Dataset, 2011
Contours..........National Elevation Dataset, 2012
Boundaries..........Census, IBWC, IBC, USGS, 1972 - 2012

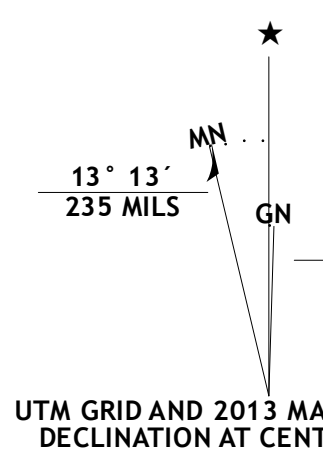
MN
GN
13° 13´
235 MILS
0° 47´
14 MILS

UTM GRID AND 2013 MAGNETIC NORTH
DECLINATION AT CENTER OF SHEET

U.S. National Grid
100,000-m Square ID
600 WL XL
Grid Zone Designation 18T

SCALE 1:24 000

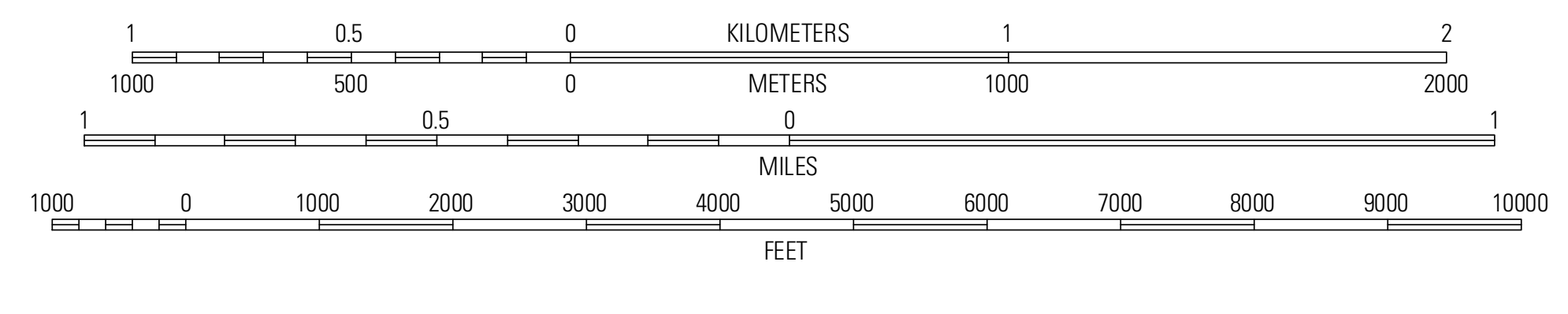
1 0.5 0 1 2 KILOMETERS
1000 500 0 1000 2000 METERS
1 0.5 0 1 MILES
1000 0 1000 2000 3000 4000 5000 6000 7000 8000 9000 10000 FEET

CONTOUR INTERVAL 10 FEET
NORTH AMERICAN VERTICAL DATUM OF 1988

This map was produced to conform with the
National Geospatial Program US Topo Product Standard, 2011.
A metadata file associated with this product is draft version 0.6.7

QUADRANGLE LOCATION

Nyack	White Plains	Glenville
Yonkers	Mount Vernon	Mamaroneck
Central Park	Flushing	Sea Cliff

ADJOINING 7.5' QUADRANGLES

ROAD CLASSIFICATION

Interstate Route	🟥	State Route	═
US Route	═	Local Road	—
Ramp	—	4WD	- - -

Interstate Route US Route ○ State Route

MOUNT VERNON, NY
2013