

Produced by the United States Geological Survey North American Datum of 1983 (NAD83) World Geodetic System of 1984 (WGS84) Projection and 1 000-meter grid: Universal Transverse Mercator, Zone 18T 10 000-foot ticks: New York Coordinate System of 1983 (central zone)

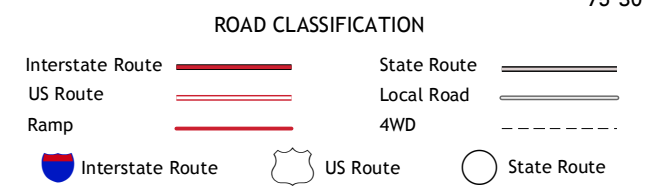
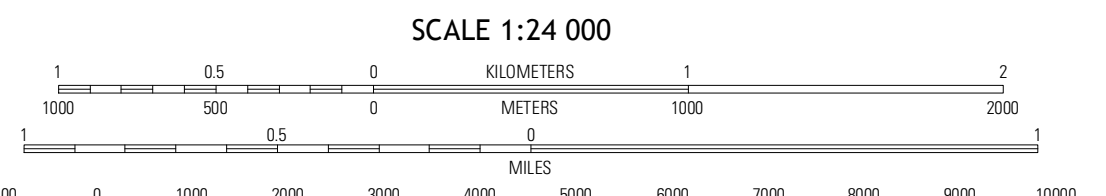
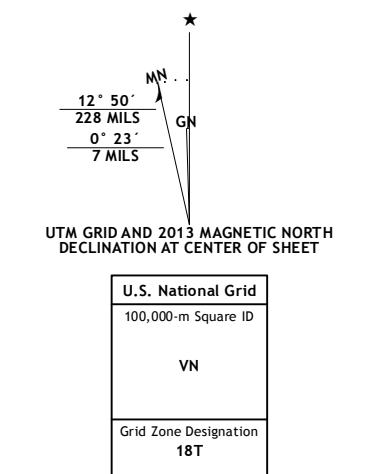


Table of adjoining 7.5-minute quadrangles: Oneida, Vernon, Clinton, Morrisville, Munnsville, Chazy Falls, West Eaton, Hamilton, Hubbardville.